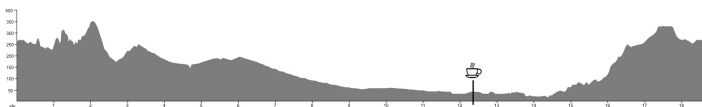


WELCOME to SUMMER

	@Mile	18.6 Miles +/- 750 ft	Dist
L	0.0	Exit Parking Lot	50 ft
R	0.0	TURTLE ROCK	0.2
R	0.2	SUNNYHILL	0.2
←	L*	0.4 crosswalk to sidewalk @NE ❖	0.1
←	L	0.5 Shady Canyon Trail (path)	2.0
	R	2.5 Quail Hill Trailhead	0.0
JR	2.5	SHADY CANYON	0.2
	R	2.7 QUAIL HILL ¼ circle	1.0
↻	L	3.7 LAGUNA CANYON ¾ circle	2.1
	X	5.8 SAND CANYON	0.0
	R	5.8 Sand Cyn Trl (sidepath @NW❖)	0.2
←	L	6.0 Walnut Trail (path)	3.1
←	L	9.1 Harvard Trailk (sidepath)	0.1
	R	9.2 <DEERFIELD / TUSTIN FLDS>	0.0
←	L	9.2 HARVARD	1.4
	X	10.6 BARRANCA	0.1
	R	10.7 SD Creek Tr (path) @SW❖	0.2
←	L	10.9 San Diego Creek Tr @ bridge	1.1
	v	12.0 SD Creek Tr under MAIN	0.1
↙	#L	12.1 back up to exit	0.0
	R	12.1 MAIN Eastbound	0.2
	R	12.3 Into Harvard Place center	

Regroup: Jamba Juice / Corner Bakery
Harvard & Main, Irvine

		Exit center to South past CVS	0.2
	R	12.5 CORONADO	0.1
	R	12.6 San Diego Creek Trail (path)	0.1
↙	#L	12.7 SD Creek Tr (path) downstream	1.7
↖	BL	14.4 Exit SD Crk Tr to CAMPUS WB	0.1
	R	14.5 UNIVERSITY in crosswalk	0.0
←	*L	14.5 CAMPUS EB toward UCI	1.1
	R	15.6 CALIFORNIA	0.7
←	L	16.3 ANTEATER /	0.4
	X	16.7 CULVER	0.0
	to	16.7 SHADY CANYON	1.5
←	L	18.2 SUNNYHILL	0.2
←	L	18.4 TURTLE ROCK	0.1
←	L	18.5 Return into upper parking lot	



PLEASE report incident to crash@bikeirvine.org
Comments? [Mailto:rides@bikeirvine.org](mailto:rides@bikeirvine.org)
<https://ridewithgps.com/routes/30410943>

Remotes.xls

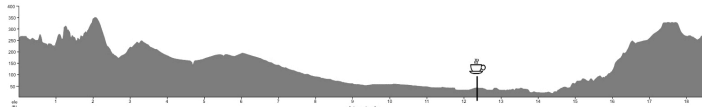
©4/8/2022

WELCOME to SUMMER

	@Mile	18.6 Miles +/- 750 ft	Dist
L	0.0	Exit Parking Lot	50 ft
R	0.0	TURTLE ROCK	0.2
R	0.2	SUNNYHILL	0.2
←	L*	0.4 crosswalk to sidewalk @NE ❖	0.1
←	L	0.5 Shady Canyon Trail (path)	2.0
	R	2.5 Quail Hill Trailhead	0.0
L	2.5	SHADY CANYON	0.2
	R	2.7 QUAIL HILL ¼ circle	1.0
↻	L	3.7 LAGUNA CANYON ¾ circle	2.1
	X	5.8 SAND CANYON	0.0
	R	5.8 Sand Cyn Trl (sidepath @NW❖)	0.2
←	L	6.0 Walnut Trail (path)	3.1
←	L	9.1 Harvard Trailk (sidepath)	0.1
	R	9.2 <DEERFIELD / TUSTIN FLDS>	0.0
←	L	9.2 HARVARD	1.4
	X	10.6 BARRANCA	0.1
	R	10.7 SD Creek Tr (path) @SW❖	0.2
←	L	10.9 San Diego Creek Tr @ bridge	1.1
	v	12.0 SD Creek Tr under MAIN	0.1
↙	#L	12.1 back up to exit	0.0
	R	12.1 MAIN Eastbound	0.2
	R	12.3 Into Harvard Place center	

Regroup: Jamba Juice / Corner Bakery
Harvard & Main, Irvine

		Exit center to South past CVS	0.2
	R	12.5 CORONADO	0.1
	R	12.6 San Diego Creek Trail (path)	0.1
↙	U	12.7 SD Creek Tr (path) downstream	1.7
↖	L	14.4 Exit SD Crk Tr to CAMPUS WB	0.1
	R	14.5 UNIVERSITY in crosswalk	0.0
←	*L	14.5 CAMPUS EB toward UCI	1.1
	R	15.6 CALIFORNIA	0.7
←	L	16.3 ANTEATER /	0.4
		16.7 CULVER	0.0
		16.7 SHADY CANYON	1.5
←	L	18.2 SUNNYHILL	0.2
←	L	18.4 TURTLE ROCK	0.1
←	L	18.5 Return into upper parking lot	



PLEASE report incident to crash@bikeirvine.org
Comments? [Mailto:rides@bikeirvine.org](mailto:rides@bikeirvine.org)
<https://ridewithgps.com/routes/30410943>

Remotes.xls

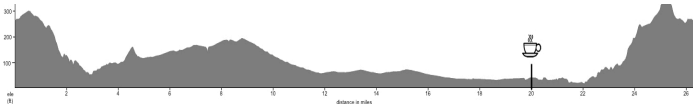
©4/8/2022

WELCOME to SUMMER

	@Mile	25.9 Miles +/- 732 ft	Dist
←	L 0.0	Exit Parking Lot	50 ft
←	L 0.0	TURTLE ROCK	2.0
←	L 2.0	CAMPUS	0.4
	R 2.4	CULVER	0.5
	R 2.9	UNIVERSITY	1.6
JR	4.5	@ STRAWBERRY FARM	0.0
to	4.5	University Trail (path)	0.6
BR	5.1	Jeffrey Trail (bridge over Frwy)	0.2
	R 5.3	Freeway Trail (path)	1.0
	R 6.3	ALTON @ SW❖	0.5
←	*L 6.8	LAGUNA CYN (Box Turn!)	1.4
X	8.2	SAND CANYON	0.0
	R 8.2	Sand Cyn Tr (sidepath @NW❖)	0.2
←	L 8.4	Walnut Trail (path)	3.1
	R 11.5	HARVARD	0.5
←	*L 12.0	WALNUT	1.0
←	*L 13.0	TUSTIN RANCH	0.8
	R 13.8	VALENCIA	1.0
←	*L 14.8	REDHILL	2.7
←	*L 17.5	MAIN	2.1
	R 19.6	Into Harvard Place center	

Regroup: Jamba Juice / Corner Bakery
Harvard & Main, Irvine

		Exit center to the South	0.2
	R 19.8	CORONADO	0.1
	R 19.9	San Diego Creek Trail (path)	0.1
↙	#L 20.0	SD Creek Tr (path) downstream	1.7
↖	BL 21.7	Exit SD Crk Tr to CAMPUS WB	0.1
	R 21.8	UNIVERSITY in crosswalk	0.0
←	*L 21.8	CAMPUS EB toward UCI	1.1
	R 22.9	CALIFORNIA	0.7
←	L 23.6	ANTEATER /	0.4
X	24.0	CULVER	0.0
to	24.0	SHADY CANYON	1.5
←	L 25.5	SUNNYHILL	0.2
←	L 25.7	TURTLE ROCK	0.1
←	L 25.8	Return into upper parking lot	



PLEASE report incident to crash@bikeirvine.org
Comments? [Mailto:rides@bikeirvine.org](mailto:rides@bikeirvine.org)
<https://ridewithgps.com/routes/30411213>

Remotes.xls

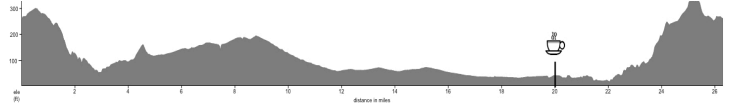
©4/8/2022

WELCOME to SUMMER

	@Mile	25.9 Miles +/- 732 ft	Dist
←	L 0.0	Exit Parking Lot	50 ft
←	L 0.0	TURTLE ROCK	2.0
←	L 2.0	CAMPUS	0.4
	R 2.4	CULVER	0.5
	R 2.9	UNIVERSITY	1.6
R	4.5	@ STRAWBERRY FARM	0.0
to	4.5	UNIVERSITY BIKE PATH	0.6
R	5.1	Jeffrey Trail (bridge over Frwy)	0.2
R	5.3	FREEWAY BIKE PATH	1.0
R	6.3	SAND CANYON	0.5
←	L 6.8	LAGUNA CYN (Box Turn!)	1.4
X	8.2	SAND CANYON	0.0
	R 8.2	Sand Cyn Tr (sidepath @NW❖)	0.2
←	L 8.4	Walnut Trail (path)	3.1
	R 11.5	HARVARD	0.5
←	L 12.0	WALNUT	1.0
←	L 13.0	TUSTIN RANCH	0.8
	R 13.8	VALENCIA	1.0
←	L 14.8	REDHILL	2.7
←	L 17.5	MAIN	2.1
	R 19.6	Into Harvard Place center	

Regroup: Jamba Juice / Corner Bakery
Harvard & Main, Irvine

		Exit center to the South	0.2
	R 19.8	CORONADO	0.1
	R 19.9	San Diego Creek Trail (path)	0.1
↙	#L 20.0	SD Creek Tr (path) downstream	1.7
↖	BL 21.7	Exit SD Crk Tr to CAMPUS WB	0.1
	R 21.8	UNIVERSITY in crosswalk	0.0
←	*L 21.8	CAMPUS EB toward UCI	1.1
	R 22.9	CALIFORNIA	0.7
←	L 23.6	ANTEATER /	0.4
X	24.0	CULVER	0.0
to	24.0	SHADY CANYON	1.5
←	L 25.5	SUNNYHILL	0.2
←	L 25.7	TURTLE ROCK	0.1
←	L 25.8	Return into upper parking lot	



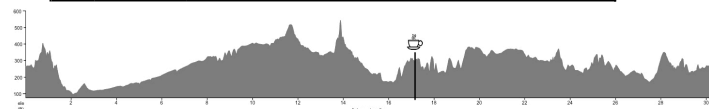
PLEASE report incident to crash@bikeirvine.org
Comments? [Mailto:rides@bikeirvine.org](mailto:rides@bikeirvine.org)
<https://ridewithgps.com/routes/30411213>

Remotes.xls

©4/8/2022

WELCOME to SUMMER

	@Mile	30.2 Miles +/- 2,107 ft	Dist	
←	L	0.0	Exit Parking Lot	50 ft
	R	0.0	TURTLE ROCK	0.8
	R	0.8	RIDGELINE	1.4
	R	2.2	UNIVERSITY	0.3
	JR	2.5	University Trail (path) @ STRAWBERRY FARM	0.6
	BR	3.1	up to bridge over Frwy	0.3
	R	3.4	Freeway Trail (path)	0.9
	R	4.3	ALTON @SW❖	3.3
	R	7.6	MUIRLANDS	4.5
	R	12.1	LA PAZ	0.2
←	*L	12.3	CABOT	1.2
	R	13.5	OSO / PACIFIC PARK	2.2
←	*L	15.7	LA PAZ	0.4
	R	16.1	AVILA	0.5
	R	16.6	ALICIA	0.4
	R	17.0	Center just B4 PACIFIC PARK	0.3
REGROUP - STARBUCKS / TOGOS ALICIA AND PACIFIC PARK, LAGUNA NIGUEL				
	R	17.3	ALICIA	1.1
←	*L	18.4	MOULTON	0.7
	R	19.1	LAGUNA HILLS	0.7
←	*L	19.8	PASEO DE VALENCIA	1.8
←	*L	21.6	AVENIDA DE LA CARLOTA	0.6
←	*L	22.2	RIDGE ROUTE	1.0
	R	23.2	MILL CREEK	0.8
←	*L	24.0	LAKE FOREST	1.6
	R	25.6	LAGUNA CANYON	0.3
←	*L	25.9	<LAGUNA/PAVONA> box left!	0.5
↻	L	26.4	QUAIL HILL (¾ circle)	1.0
↻	L	27.4	SHADY CANYON (¾ circle)	0.3
	JR	27.7	Shady Canyon Trail (path)	2.0
	R	29.7	exit on sidewalk @ west gate	0.1
	R	29.8	SUNNYHILL	0.2
←	L	30.0	TURTLE ROCK	0.2
←	L	30.2	Return into upper parking lot	



PLEASE report incident to crash@bikeirvine.org

Comments? [Mailto:rides@bikeirvine.org](mailto:rides@bikeirvine.org)

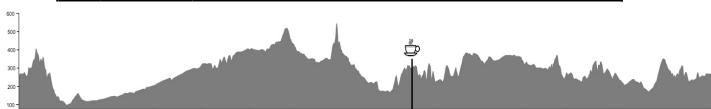
<https://ridewithgps.com/routes/30411219>

Remotes.xls

©4/8/2022

WELCOME to SUMMER

	@Mile	30.2 Miles +/- 2,107 ft	Dist	
←	L	0.0	Exit Parking Lot	50 ft
	R	0.0	TURTLE ROCK	0.8
	R	0.8	RIDGELINE	1.4
	R	2.2	UNIVERSITY	0.3
	JR	2.5	University Trail (path) @ STRAWBERRY FARM	0.6
	BR	3.1	up to bridge over Frwy	0.3
	R	3.4	Freeway Trail (path)	0.9
	R	4.3	ALTON @SW❖	3.3
	R	7.6	MUIRLANDS	4.5
	R	12.1	LA PAZ	0.2
←	*L	12.3	CABOT	1.2
	R	13.5	OSO / PACIFIC PARK	2.2
←	*L	15.7	LA PAZ	0.4
	R	16.1	AVILA	0.5
	R	16.6	ALICIA	0.4
	R	17.0	Center just B4 PACIFIC PARK	0.3
REGROUP - STARBUCKS / TOGOS ALICIA AND PACIFIC PARK, LAGUNA NIGUEL				
	R	17.3	ALICIA	1.1
←	*L	18.4	MOULTON	0.7
	R	19.1	LAGUNA HILLS	0.7
←	*L	19.8	PASEO DE VALENCIA	1.8
←	*L	21.6	AVENIDA DE LA CARLOTA	0.6
←	*L	22.2	RIDGE ROUTE	1.0
	R	23.2	MILL CREEK	0.8
←	*L	24.0	LAKE FOREST	1.6
	R	25.6	LAGUNA CANYON	0.3
←	*L	25.9	<LAGUNA/PAVONA> box left!	0.5
↻	L	26.4	QUAIL HILL (¾ circle)	1.0
↻	L	27.4	SHADY CANYON (¾ circle)	0.3
	JR	27.7	Shady Canyon Trail (path)	2.0
	R	29.7	exit on sidewalk @ west gate	0.1
	R	29.8	SUNNYHILL	0.2
←	L	30.0	TURTLE ROCK	0.2
←	L	30.2	Return into upper parking lot	



PLEASE report incident to crash@bikeirvine.org

Comments? [Mailto:rides@bikeirvine.org](mailto:rides@bikeirvine.org)

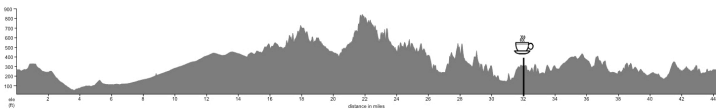
<https://ridewithgps.com/routes/30411219>

Remotes.xls

©4/8/2022

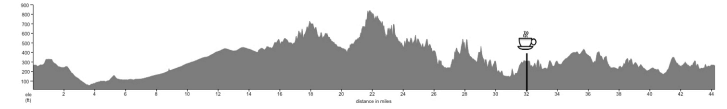
WELCOME to SUMMER

	@Mile	44.2 Miles +/- 3,383 ft	Dist
←	L 0.0	Exit Parking Lot	0.1
	R 0.1	TURTLE ROCK	0.1
	R 0.2	SUNNYHILL	0.2
	R 0.4	SHADY CANYON	1.5
	R 1.9	CULVER	1.7
	R 3.6	UNIVERSITY / JEFFREY	3.6
	R 7.2	IRVINE CENTER	0.9
←	*L 8.1	SAND CANYON	1.5
	R 9.6	<TRABUCO / GREAT PARK>	1.0
↻	L 10.6	BOSQUE (¾ circle)	1.0
	R 11.6	IRVINE BLVD / TRABUCO	7.4
	R 19.0	MARGUERITE	1.2
←	*L 20.2	LA PAZ ROAD	1.5
	R 21.7	FELIPE	2.7
←	*L 24.4	MARGUERITE	2.2
	R 26.6	AVERY	0.2
	R 26.8	CAMINO CAPISTRANO	0.1
	R 26.9	PASEO DE COLINAS	1.3
	R 28.2	GOLDEN LNTRN / MOULTON	1.7
←	*L 29.9	ALISO CREEK	1.0
	R 30.9	ALICIA	1.0
	R 31.9	Center just B4 PACIFIC PARK	0.2
REGROUP - STARBUCKS / TOGOS ALICIA AND PACIFIC PARK, LAGUNA NIGUEL			
	R 32.1	ALICIA PKWY	1.2
←	*L 33.3	MOULTON PKWY	3.1
←	*L 36.4	RIDGE ROUTE	0.6
	R 37.0	SANTA VITTORIA	0.6
←	*L 37.6	LAKE FOREST	1.3
	R 38.9	LAGUNA CANYON	0.4
↻	L 39.3	<LAGUNA/PAVONA> box left!	0.5
↻	L 39.8	QUAIL HILL (¾ circle)	1.0
↻	L 40.8	SHADY CANYON (¾ circle)	0.2
	JR 41.0	Shady Canyon Trail (path)	2.7
	R 43.7	exit on sidewalk @ west gate	0.1
	R 43.8	SUNNYHILL	0.2
←	L 44.0	TURTLE ROCK	0.2
←	L 44.2	Return into upper parking lot	



WELCOME to SUMMER

	@Mile	44.2 Miles +/- 750 ft	Dist
←	L 0.0	Exit Parking Lot	0.1
	R 0.1	TURTLE ROCK	0.1
	R 0.2	SUNNYHILL	0.2
	R 0.4	SHADY CANYON	1.5
	R 1.9	CULVER	1.7
	R 3.6	UNIVERSITY / JEFFREY	3.6
	R 7.2	IRVINE CENTER	0.9
←	*L 8.1	SAND CANYON	1.5
	R 9.6	<TRABUCO / GREAT PARK>	1.0
↻	L 10.6	BOSQUE (¾ circle)	1.0
	R 11.6	IRVINE BLVD / TRABUCO	7.4
	R 19.0	MARGUERITE	1.2
←	*L 20.2	LA PAZ ROAD	1.5
	R 21.7	FELIPE	2.7
←	*L 24.4	MARGUERITE	2.2
	R 26.6	AVERY	0.2
	R 26.8	CAMINO CAPISTRANO	0.1
	R 26.9	PASEO DE COLINAS	1.3
	R 28.2	GOLDEN LNTRN / MOULTON	1.7
←	*L 29.9	ALISO CREEK	1.0
	R 30.9	ALICIA	1.0
	R 31.9	Center just B4 PACIFIC PARK	0.2
REGROUP - STARBUCKS / TOGOS ALICIA AND PACIFIC PARK, LAGUNA NIGUEL			
	R 32.1	ALICIA PKWY	1.2
←	*L 33.3	MOULTON PKWY	3.1
←	*L 36.4	RIDGE ROUTE	0.6
	R 37.0	SANTA VITTORIA	0.6
←	*L 37.6	LAKE FOREST	1.3
	R 38.9	LAGUNA CANYON	0.4
↻	L 39.3	<LAGUNA/PAVONA> box left!	0.5
↻	L 39.8	QUAIL HILL (¾ circle)	1.0
↻	L 40.8	SHADY CANYON (¾ circle)	0.2
	JR 41.0	Shady Canyon Trail (path)	2.7
	R 43.7	exit on sidewalk @ west gate	0.1
	R 43.8	SUNNYHILL	0.2
←	L 44.0	TURTLE ROCK	0.2
←	L 44.2	Return into upper parking lot	



PLEASE report incident to crash@bikeirvine.org
 Comments? [Mailto:rides@bikeirvine.org](mailto:rides@bikeirvine.org)
<https://ridewithgps.com/routes/30411568>

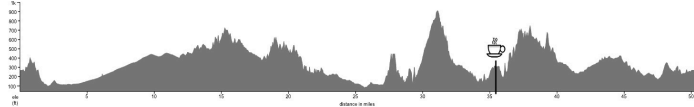
Remotes.xls ©4/8/2022

PLEASE report incident to crash@bikeirvine.org
 Comments? [Mailto:rides@bikeirvine.org](mailto:rides@bikeirvine.org)
<https://ridewithgps.com/routes/30411568>

Remotes.xls ©4/8/2022

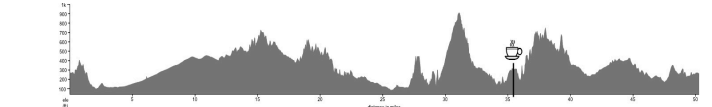
WELCOME to SUMMER

	@Mile	50.4 Miles +/- 4,296 ft	Dist
←	L 0.0	Exit Parking Lot	50 ft
	R 0.0	TURTLE ROCK	0.8
	R 0.8	RIDGELINE	1.4
	R 2.2	UNIVERSITY / JEFFREY	2.3
	R 4.5	IRVINE CENTER	1.0
←	L 5.5	SAND CANYON	1.4
	R 6.9	<TRABUCO / GREAT PARK>	1.0
↻	L 7.9	BOSQUE (¾ circle)	1.1
	R 9.0	IRVINE BLVD / TRABUCO	7.4
	R 16.4	MARGUERITE / RCHO VIEJO	7.1
	R 23.5	JUNIPERO SERRA	0.4
←	L 23.9	CAMINO CAPISTRANO	1.6
	R 25.5	DEL OBISPO	1.6
	R 27.1	CAMINO DEL AVION / PACIFIC ISLAND	5.2
←	L 32.3	ALICIA	3.1
	R 35.4	Center just B4 PACIFIC PARK	0.3
REGROUP - STARBUCKS / TOGOS ALICIA AND PACIFIC PARK, LAGUNA NIGUEL			
	R 35.7	ALICIA PKWY	0.2
←	L 35.9	PACIFIC PARK / GLENWOOD	3.1
←	L 39.0	ALISO CREEK ROAD	1.2
←	L 40.2	EL TORO RD	1.4
	R 41.6	133 / LAGUNA CYN	4.4
←	L 46.0	<LAGUNA / PAVONA> <i>box left!</i>	0.5
↻	L 46.5	QUAIL HILL (¾ circle)	1.1
↻	L 47.6	SHADY CANYON (¾ circle)	0.2
JR	47.8	Shady Canyon Trail (<i>path</i>)	2.1
	R 49.9	<i>exit on sidewalk @ west gate</i>	0.1
	R 50.0	SUNNYHILL	0.1
←	L 50.1	TURTLE ROCK	0.2
←	L 50.3	Return into upper parking lot	



WELCOME to SUMMER

	@Mile	50.4 Miles +/- 4,296 ft	Dist
←	L 0.0	Exit Parking Lot	50 ft
	R 0.0	TURTLE ROCK DR	0.8
	R 0.8	RIDGELINE	1.4
	R 2.2	UNIVERSITY / JEFFREY	2.3
	R 4.5	IRVINE CENTER DR	1.0
←	L 5.5	SAND CANYON	1.4
	R 6.9	TRABUCO / GREAT PARK	1.0
↻	L 7.9	BOSQUE (¾ circle)	1.1
	R 9.0	IRVINE BLVD / TRABUCO	7.4
	R 16.4	MARGUERITE / RCHO VIEJO	7.1
	R 23.5	JUNIPERO SERRA	0.4
←	L 23.9	CAMINO CAPISTRANO	1.6
	R 25.5	DEL OBISPO	1.6
	R 27.1	CAMINO DEL AVION / PACIFIC ISLAND	5.2
←	L 32.3	ALICIA	3.1
	R 35.4	Center just B4 PACIFIC PARK	0.1
REGROUP - STARBUCKS / TOGOS ALICIA AND PACIFIC PARK, LAGUNA NIGUEL			
	R 35.5	ALICIA PKWY	0.4
←	L 35.9	PACIFIC PARK / GLENWOOD	3.1
←	L 39.0	ALISO CREEK ROAD	1.2
←	L 40.2	EL TORO RD	1.4
	R 41.6	133 / LAGUNA CYN	4.4
←	L 46.0	<LAGUNA/PAVONA> <i>box left!</i>	0.5
↻	L 46.5	QUAIL HILL (¾ circle)	1.1
↻	L 47.6	SHADY CANYON (¾ circle)	0.2
R	47.8	Shady Canyon Trail (<i>path</i>)	2.1
	R 49.9	SIDEWALK B4 GUARD GATE	0.1
	R 50.0	SUNNYHILL	0.2
←	L 50.1	TURTLE ROCK	0.2
←	L 50.3	Return into upper parking lot	



PLEASE report incident to crash@bikeirvine.org
 Comments? [Mailto:rides@bikeirvine.org](mailto:rides@bikeirvine.org)
<https://ridewithgps.com/routes/30411667>

Remotes.xls

©4/8/2022

PLEASE report incident to crash@bikeirvine.org
 Comments? [Mailto:rides@bikeirvine.org](mailto:rides@bikeirvine.org)
<https://ridewithgps.com/routes/30411667>

Remotes.xls

©4/8/2022