

@Mile	Go	CF1 (13.8ft/m) +/-412 ft	Dist
0.0	E	UCP Parking Lot	0.1
0.1	L	BEECH TREE	0.1
0.2	L	ROYCE	0.2
0.4	L	MICHELSON	1.1
1.5	R	HARVARD	0.5
2.0	*L	MAIN	2.5
4.5	*L	SUNFLOWER	0.5
5.0	R	FLOWER X ALTON	0.8
5.8	R	@NE ❖ of ALTON onto sidewalk	0.0
5.8	L	Flower Side-path (bike path)	0.1
5.9	FR	Pacific Electric Trail (bike path)	0.2
6.1	R	DYER on sidewalk	0.1
6.2	L	X DYER (w / crosswalk)	0.0
6.2	to	Pacific Electric Trail (bike path)	0.3
6.5	#R	MAIN on sidewalk	0.0
6.5	L	X MAIN (w/crosswalk @ GOETZ)	0.0
6.5	L	MAIN on sidewalk - X RR Tracks	0.1
6.6	R	Pacific Electric Trail (bike path)	0.1
6.7	L	@ORANGE on sidewalk	0.0
6.7	x	ADAMS (w / crosswalk)	0.0
6.7	x	ORANGE (w / crosswalk)	0.0
6.7	to	Pacific Electric Trail (bike path)	0.8
7.5	BL	Before OCCIDENTAL, to street	0.0
7.5	R	MAPLE	0.2
7.7	JR	Pacific Electric Tr (B4 EDINGER)	0.1
7.8	x	EDINGER (w / crosswalk)	0.4
8.2	L	McfADDEN	0.0
8.2	R	MAPLE	0.6
8.8	L	CHESTNUT	0.2
9.0	R	CYPRESS X FIRST	0.2
9.2	to	BUSH	0.7
9.9	L	WASHINGTON	0.2
10.1	R	SYCAMORE	0.1
10.2	*L	15TH	0.1
10.3	R	BROADWAY	0.3
10.6	L	19TH	0.3
10.9	R	FLOWER	0.4
11.3	R	SANTA CLARA	0.0
11.3	R	HELIOTROPE	0.4
11.7	L	19TH	0.2
11.9	L	VICTORIA	0.4
12.3	R	SANTA CLARA	0.1
12.4	L	BROADWAY	0.4
12.8	R	MAINPLACE X MAIN	0.1
12.9	to	MEMORY LANE	0.1
13.0	*L	<CITY PLACE / MAIN ST TOWN CTR>	0.1
13.1	L	in Shopping Center @ Mother's	

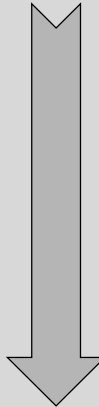
← Out | Back →

**COFFEE BEAN & TEA LEAF**  
MEMORY & MAIN, Orange

from parking lot go back to exit to CITY PLACE

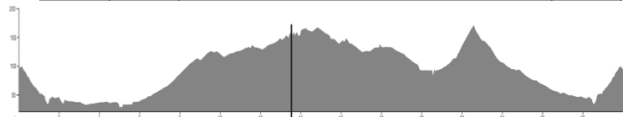
13.3	L	MEMORY	0.1
13.4	JR	<LAWSON/ SANTIAGO PRK> up SE ❖	0.0
13.4	to	Santiago Creek Trail (bike path)	0.2
13.6	R	SANTIAGO ST bridge	0.1
13.7	to	SANTIAGO X SANTA CLARA	0.8
14.5	L	19TH	0.2
14.7	R	LINCOLN	0.5
15.2	R	WASHINGTON	0.2
15.4	L	SANTIAGO	0.4
15.8	#R	6TH	0.2
16.0	BR	GARFIELD	0.0
16.0	L	BROWN	0.1
16.1	R	LACY	0.2
16.3	L	2ND	0.2
16.5	R	STANDARD	0.3
16.8	*L	CHESTNUT (25 goes →@LYON)	0.8
17.6	to	MAIN	0.7
18.3	BR	BRYAN	4.8
23.1	R	EASTWOOD	0.2
23.3	FR	SOUTHWOOD	5.7
23.7	L	YALE	2.0
25.7	R	W YALE LOOP	3.3
29.0	R	YALE / bridge / INMON / YALE	0.0

↪



Adds 4.1 miles to reach 29.9

28.9	L	MICHELSON	0.1
29.0	R	ROYCE	0.7
29.7	L	BEECH TREE LN	0.1
29.8	R	UCP Parkinglot back to start	0.1



PLEASE report any crash to [crash@bikeirvine.org](mailto:crash@bikeirvine.org)

Comments? [Mailto:bill@bikeirvine.org](mailto:bill@bikeirvine.org)

rev: 1/2/2024

Tuesdays.xlsx tab:20 (2 page) <https://ridewithgps.com/routes/41570341>

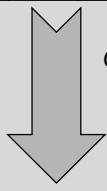
@Mile	Go	CF1 (12.7ft/m) +/-326 ft	Dist
0.0	E	UCP Parking Lot	0.1
0.1	L	BEECH TREE	0.1
0.2	L	ROYCE	0.2
0.4	L	MICHELSON	1.1
1.5	R	HARVARD	0.5
2.0	*L	MAIN	2.5
4.5	*L	SUNFLOWER	0.5
5.0	R	FLOWER X ALTON	0.8
5.8	R	@NE ❖ of ALTON onto sidewalk	0.0
5.8	L	Flower Side-path (bike path)	0.1
5.9	FR	Pacific Electric Trail (bike path)	0.2
6.1	R	DYER on sidewalk	0.1
6.2	L	X DYER (w / crosswalk)	0.0
6.2	to	Pacific Electric Trail (bike path)	0.3
6.5	#R	MAIN on sidewalk	0.0
6.5	L	X MAIN (w/crosswalk @ GOETZ)	0.0
6.5	L	MAIN on sidewalk - X RR Tracks	0.1
6.6	R	Pacific Electric Trail (bike path)	0.1
6.7	L	@ORANGE on sidewalk	0.0
6.7	x	ADAMS (w / crosswalk)	0.0
6.7	x	ORANGE (w / crosswalk)	0.0
6.7	to	Pacific Electric Trail (bike path)	0.8
7.5	BL	Before OCCIDENTAL, to street	0.0
7.5	R	MAPLE	0.2
7.7	JR	Pacific Electric Tr (B4 EDINGER)	0.1
7.8	x	EDINGER (w / crosswalk)	0.4
8.2	L	McfADDEN	0.0
8.2	R	MAPLE	0.6
8.8	L	CHESTNUT	0.2
9.0	R	CYPRESS X FIRST	0.2
9.2	to	BUSH	0.7
9.9	L	WASHINGTON	0.2
10.1	R	SYCAMORE	0.1
10.2	*L	15TH	0.1
10.3	R	BROADWAY	0.2
10.5	L	19TH	0.4
10.9	R	FLOWER	0.4
11.3	R	SANTA CLARA	0.0
11.3	R	HELIOTROPE	0.4
11.7	L	19TH	0.2
11.9	L	VICTORIA	0.4
12.3	R	SANTA CLARA	0.1
12.4	L	BROADWAY	0.4
12.8	R	MAINPLACE X MAIN	0.1
12.9	to	MEMORY LANE	0.1
13.0	*L	<CITY PLACE / MAIN ST TOWN CTR>	0.1
13.1	L	in Shopping Center @ Mother's	

← Out | Back →



**COFFEE BEAN & TEA LEAF**  
MEMORY & MAIN, Orange

from parking lot go back to exit to CITY PLACE

13.3	L	MEMORY	0.1
13.4	JR	<LAWSON / SANTIAGO PRK>up SE ❖	0.0
13.4	to	Santiago Creek Trail (bike path)	0.2
13.6	R	SANTIAGO STREET bridge	0.1
13.7	to	SANTIAGO	0.8
14.5	*L	19TH	0.2
14.7	R	LINCOLN	0.5
15.2	R	WASHINGTON	0.2
15.4	L	SANTIAGO	0.4
15.8	#R	6TH	0.2
16.0	R	GARFIELD	0.0
16.0	L	BROWN	0.1
16.1	L	LACY X 4TH	0.2
16.3	L	2ND	0.2
16.5	R	STANDARD	0.3
16.8	*L	CHESTNUT	0.7
17.5	R	LYON (30 goes ↑ to MAIN)	1.4
 Cuts 4.1 miles from the full 30 Skips Main, Bryan Eastwood, Southwood Yale, Yale Loop & Michelson			
18.9	*L	SAINT ANDREW	0.3
19.2	R	RITCHEY	0.5
19.7	L	WRIGHT	0.0
19.7	*L	WARNER	1.7
21.1	R	LEGACY	0.6
21.4	R	TUSTIN RANCH (X BARRANCA)	0.3
21.7	to	VON KARMAN	0.5
22.2	*L	ALTON	0.8
23.0	R	San Diego Creek Trail (bike path)	1.2
24.2	#L	Exit up to MICHELSON EB	0.1
24.3	R	MICHELSON	1.2
25.5	R	ROYCE	0.2
25.7	R	BEECH TREE	0.0
25.7	R	UCP parking lot back to start	0.1



PLEASE report any crash to [crash@bikeirvine.org](mailto:crash@bikeirvine.org)

Comments? [Mailto:bill@bikeirvine.org](mailto:bill@bikeirvine.org)

rev: 1/15/2024

Tuesdays.xlsx tab:20 (2 pg) <https://ridewithgps.com/routes/41568407>