



BCI TUESDAY MORNING #18

Total = 30 Miles +/-489' ←30 25→

@Mile	Go	CF 1 (16'/m)	Dist
0.0	E	UCP Parking Lot	0.1
0.1	R	BEECH TREE	0.1
0.2	R	UNIVERSITY	1.6
1.8	R	CAMPUS / IRVINE	3.5
5.3	R	UNIVERSITY (25↑@SANTA ANA)	0.3
5.6	L	SANTA ANA	2.8
8.4	R	CLAY	0.2
8.6	L	WESTMINSTER	0.2
8.8	BR	HOSPITAL (x NEWPORT)	0.4
9.2	L	SUPERIOR	0.4
9.6	R	PCH - CA 1 - USBR 95	1.2
10.7	X	bridge over Santa Ana River	
10.8	R	connector to SA River Tr	0.1
10.9	L	SA River Tr "SART" (bike path)	2.3
13.2	R	foot bridge over river	0.1
13.3	L	continue on "SART" (bike path)	2.2
15.5	R	Exit @Moon Park (Before Frwy)	0.7
15.6	L	NEVADA	0.2
15.8	L	NEW HAMPSHIRE	0.4
16.2	L	IOWA	0.4
16.6	L	GISLER 	0.3
16.9	R	COLLEGE (25←@WATSON)	0.5
17.4	*L	BAKER	0.5
Control your lane on BAKER & merge left to Left Turn pocket (or Box Turn) @ FAIRVIEW			
17.9	*L	FAIRVIEW	0.0
17.9	R	into Mesa North Shopping Center:	
 FRENCH's / STARBUCKS / JUICE IT UP BAKER @ FAIRVIEW			
Exit parkinglot west - to FAIRVIEW NB			
18.1	R	FAIRVIEW (or sidewalk)	0.1
18.2	R	PAULARINO	0.5
18.7	R	BABB	0.1
18.8	L	BAKER	1.4
20.2	*L	RED HILL (25→@ALTON)	3.5
23.7	R	< BELL / VICTORY >	0.4
24.1	R	ARMSTRONG	0.3
24.4	*L	WARNER	0.7
25.1	*L	TUSTIN RANCH	0.2
25.3	R	WARNER	1.6
26.9	R	W YALE LOOP	1.9
28.8	R	YALE / foot bridge / INMON / YALE	0.7
29.5	R	ROYCE	0.3
29.8	L	BEECH TREE	0.1
29.9	R	UCP parking lot back to start	0.1

Short Cut: →



Short Cut: →

Short Cut: →

←30 25→

BCI TUESDAY MORNING #18s

Total = 24.9 Miles **SHORT CUT** +/-357'

@Mile	Go	CF 1 (14'/m)	Dist
0.0	E	UCP Parking Lot	0.1
0.1	R	BEECH TREE	0.1
0.2	R	UNIVERSITY	1.6
1.8	R	CAMPUS / IRVINE	3.5
5.3	R	UNIVERSITY X SANTA ANA	0.3
5.6	to	DEL MAR X NEWPORT & 55	0.5
6.1	to	FAIR X HARBOR	1.4
7.5	R	SHELLEY	0.2
7.7	R	< GREGORY / MERRIMAC >	0.2
7.9	L	SAN CLEMENTE	0.1
8.0	BL	HARLA	0.1
8.1	L	MESA VERDE (X ADAMS 2x)	1.7
9.8	to	PLACENTIA	0.4
10.2	R	Fairview Channel (bike path)	0.5
10.7	L	@ "T" on paved bike path	0.1
10.8	R	foot bridge over channel	0.0
10.8	R	bike path along channel	0.2
11.0	to	"SART" SA River Tr (bike path)	1.9
12.9	R	Exit @Moon Park (Before Frwy)	0.1
13.0	L	NEVADA	0.2
13.2	L	NEW HAMPSHIRE	0.4
13.6	L	IOWA	3.0
16.6	L	GISLER 	-2.3
14.3	R	COLLEGE	0.2
14.5	L	WATSON (30↑on COLLEGE)	0.5
15.0	X	LOREN (keep left of island)	
15.0	to	Church driveway east	0.1
15.1	BR	Exit lot onto SB sidewalk: NW ❖	0.1
15.2	*L	crosswalk across FAIRVIEW	0.0
15.2	to	cross gas station east	0.0
15.2	L	in Mesa North Shopping Center:	
 FRENCH's / STARBUCKS / JUICE IT UP BAKER @ FAIRVIEW			
Exit parkinglot west - to FAIRVIEW NB			
15.3	R	FAIRVIEW (or sidewalk)	0.2
15.5	R	PAULARINO	0.4
15.9	R	BABB	0.2
16.1	L	BAKER	1.4
17.5	*L	RED HILL (25→@VICTORY)	2.2
19.7	R	ALTON	2.8
22.5	R	W YALE LOOP	1.3
23.8	R	YALE / foot bridge / INMON / YALE	0.7
24.5	R	ROYCE	0.3
24.8	L	BEECH TREE	0.1
24.9	R	UCP parking lot back to start	0.1

←30 25→

PLEASE report any crash to crash@bikeirvine.org

<https://ridewithgps.com/routes/37968276>

Comments? Mailto: bill@bikeirvine.org

PLEASE report any crash to crash@bikeirvine.org

<https://ridewithgps.com/routes/37968243>

Tuesdays.xls

UPDATED: 1/2/2024