

**UNIVERSITY #14**

30.1 Miles

CF1 (17'/m) +525 ft

Dist

	@Mile		Dist
E	0.0	UCP Parking Lot	0.1
R	0.1	BEECH TREE	0.1
R	0.2	UNIVERSITY	2.2
JR	2.4	SDiego Crk Tr (path) @CALIFORNIA	0.8
FL	3.2	under JAMBOREE @ Upper Bay	
#L	3.2	up Bayview Tr ( N over creek)	0.2
FL	3.4	Bayview Tr (@ Bayview Way)	0.4
BR	3.8	exit Bayview Tr (path up hill) /	0.1
to	3.9	MESA	0.5
R	4.4	BIRCH	1.5
*L	5.9	VON KARMAN X BARRANCA	2.7
to	8.6	TUSTIN RANCH	2.9
R	11.5	AUTO CTR	0.1
L	11.6	AUTO CTR	0.1
L	11.7	AUTO CTR	0.1
*L	11.8	EL CAMINO REAL	0.5
R	12.3	PARKCENTER	0.2
L	12.5	PARKVIEW	0.1
L	12.6	BROWNING	0.1
R	12.7	SAN JUAN	0.9
L	13.6	ORANGE	0.1
R	13.7	WALNUT X NEWPORT	0.1
to	13.8	SIXTH	0.4
R	14.2	B	0.1
R	14.3	MAIN	0.4
R	14.7	into Tustin Plaza Shopping Center	

Short Cut:

**KÉAN COFFEE**

Main & Newport, Tustin

L	14.7	MAIN (25→)	0.2
R	14.9	PROSPECT	1.2
R	16.1	17th (take Left Turn lane or *)	0.1
*L	16.2	PROSPECT	0.2
R	16.4	CARLSBAD / LEAFWOOD	0.6
R	17.0	SANTA CLARA / DODGE	0.4
L	17.4	HEWES	0.2
R	17.6	FOOTHILL	1.0
R	18.6	ARROYO	0.7
L	19.3	SKYLINE	0.3
R	19.6	RED HILL	0.2
L	19.8	LA COLINA	0.5
R	20.3	BROWNING	1.0
*L	21.3	BRYAN	2.4
R	23.7	WESTWOOD	0.4
FL	24.1	SOUTHWOOD	0.1
R	24.2	YALE	2.0
R	26.2	W YALE LOOP	2.8
R	29.0	YALE / foot bridge / INMON / YALE	0.7
R	29.7	ROYCE	0.3
L	30.0	BEECH TREE	0.0
R	30.0	UCP parking lot back to start	

Short Cut:

**UNIVERSITY #14 s**

25.1 Miles SHORT CUT

CF1 (15'/m) +346 ft


Dist

	@Mile		Dist
E	0.0	UCP Parking Lot	0.1
R	0.1	BEECH TREE	0.1
R	0.2	UNIVERSITY	2.2
JR	2.4	SDiego Crk Tr (path) @CALIFORNIA	0.8
FL	3.2	under JAMBOREE @ Upper Bay	
#L	3.2	up Bayview Tr ( N over creek)	0.2
FL	3.4	Bayview Tr (@ Bayview Way)	0.4
BR	3.8	exit Bayview Tr (path up hill) /	0.1
to	3.9	MESA	0.5
R	4.4	BIRCH	1.5
*L	5.9	VON KARMAN X BARRANCA	2.7
to	8.6	TUSTIN RANCH	2.9
R	11.5	AUTO CTR	0.1
L	11.6	AUTO CTR	0.1
L	11.7	AUTO CTR	0.1
*L	11.8	EL CAMINO REAL	0.5
R	12.3	PARKCENTER	0.2
L	12.5	PARKVIEW	0.1
L	12.6	BROWNING	0.1
R	12.7	SAN JUAN	0.9
L	13.6	ORANGE	0.1
R	13.7	WALNUT X NEWPORT	0.1
to	13.8	SIXTH	0.5
R	14.3	PACIFIC	0.2
R	14.5	MAIN	0.5
R	15.0	into Tustin Plaza Shopping Center	

**KÉAN COFFEE**

Main & Newport, Tustin

R	15.1	MAIN/ (30←)	0.3
↓ Skips PROSPECT 17th / PROSPECT CARLSBAD>LEAFWOOD SANTA CLARA>DODGE HEWES FOOTHILL ARROYO SKYLINE REDHILL LA COLINA BROWNING			
to	15.4	BRYAN	3.2
R	18.6	WESTWOOD	0.4
FL	19.0	SOUTHWOOD	0.1
R	19.1	YALE	2.0
R	21.1	YALE LOOP	2.8
R	23.9	YALE / foot bridge / INMON / YALE	0.7
R	24.6	ROYCE	0.3
L	24.9	BEECH TREE	0.1
R	25.0	UCP parking lot back to start	

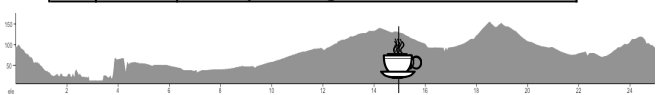


PLEASE report any crash to [crash@bikeirvine.org](mailto:crash@bikeirvine.org)

Comments? Mailto:[bill@bikeirvine.org](mailto:bill@bikeirvine.org)

<https://ridewithgps.com/routes/38475693>

UPDATED: 12/12/23



PLEASE report any crash to [crash@bikeirvine.org](mailto:crash@bikeirvine.org)

Comments? Mailto:[bill@bikeirvine.org](mailto:bill@bikeirvine.org)

<https://ridewithgps.com/routes/38475705>

UPDATED: 12/12/23

## 25.1 Miles SHORT CUT

	@Mile	CF1 (15'/m) +346 ft	Dist
E	0.0	UCP Parking Lot	0.1
R	0.1	BEECH TREE	0.1
R	0.2	UNIVERSITY	2.2
↖	JR	2.4 SDiego Crk Tr (path) @CALIFORNIA	0.8
↖	FL	3.2 under JAMBOREE @ Upper Bay	
↖	#L	3.2 up Bayview Tr ( N over creek)	0.2
↖	FL	3.4 Bayview Tr (@ Bayview Way)	0.4
	BR	3.8 exit Bayview Tr (path up hill) /	0.1
	to	3.9 MESA	0.5
	R	4.4 BIRCH	1.5
↖	*L	5.9 VON KARMAN X BARRANCA	2.7
	to	8.6 TUSTIN RANCH	2.9
	R	11.5 AUTO CTR	0.1
↖	L	11.6 AUTO CTR	0.1
↖	L	11.7 AUTO CTR	0.1
↖	*L	11.8 EL CAMINO REAL	0.5
	R	12.3 PARKCENTER	0.2
↖	L	12.5 PARKVIEW	0.1
↖	L	12.6 BROWNING	0.1
	R	12.7 SAN JUAN	0.9
↖	L	13.6 ORANGE	0.1
	R	13.7 WALNUT X NEWPORT	0.1
	to	13.8 SIXTH	0.5
	R	14.3 PACIFIC	0.2
	R	14.5 MAIN	0.5
	R	15.0 into Tustin Plaza Shopping Center	



**KÉAN COFFEE**

Main & Newport, Tustin

	@Mile	Dist	
R	15.1 MAIN/ (30 goes ←)	0.3	
to	15.4 BRYAN	3.2	
R	18.6 WESTWOOD	0.4	
↖	FL	19.0 SOUTHWOOD	0.1
	R	19.1 YALE	2.0
	R	21.1 YALE LOOP	2.8
	R	23.9 YALE / foot bridge / INMON / YALE	0.7
	R	24.6 ROYCE	0.3
↖	L	24.9 BEECH TREE	0.1
	R	25.0 UCP parking lot back to start	

### REMINDERS:

- \*L Box Turn Left *if needed*
- STOP at all STOP SIGNS
- Merge out of **BIKE LANES** at corners
- Merge out of **RIGHT TURN ONLY LANES**
- ...unless allowed: EXCEPT
- PASS** on the LEFT



PLEASE report any crash to [crash@bikeirvine.org](mailto:crash@bikeirvine.org)

Comments? [Mailto:bill@bikeirvine.org](mailto:bill@bikeirvine.org)

<https://ridewithgps.com/routes/38475705>

UPDATED: 12/12/23

# UNIVERSITY #14

30.1 Miles

	@Mile	CF1 (17'/m) +525 ft	Dist
E	0.0	UCP Parking Lot	0.1
R	0.1	BEECH TREE	0.1
R	0.2	UNIVERSITY	2.2
↗	JR 2.4	SDiego Crk Tr (path) @CALIFORNIA	0.8
↖	FL 3.2	under JAMBOREE @ Upper Bay	
↙	#L ♀	up Bayview Tr ( N over creek)	0.2
↖	FL 3.4	Bayview Tr (@ Bayview Way)	0.4
	BR 3.8	exit Bayview Tr (path up hill) /	0.1
	to 3.9	MESA	0.5
	R 4.4	BIRCH	1.5
←	*L 5.9	VON KARMAN X BARRANCA	2.7
	to 8.6	TUSTIN RANCH	2.9
	R 11.5	AUTO CTR	0.1
←	L 11.6	AUTO CTR	0.1
←	L 11.7	AUTO CTR	0.1
←	*L 11.8	EL CAMINO REAL	0.5
	R 12.3	PARKCENTER	0.2
←	L 12.5	PARKVIEW	0.1
←	L 12.6	BROWNING	0.1
	R 12.7	SAN JUAN	0.9
←	L 13.6	ORANGE	0.1
	R 13.7	WALNUT X NEWPORT	0.1
	to 13.8	SIXTH	0.4
	R 14.2	B	0.1
	R 14.3	MAIN	0.4
	R 14.7	into Tustin Plaza Shopping Center	

	@Mile		Dist
←	L 14.7	MAIN (25→)	0.2
	R 14.9	PROSPECT	1.2
	R 16.1	17th (take Left Turn lane or *)	0.1
←	*L 16.2	PROSPECT	0.2
	R 16.4	CARLSBAD / LEAFWOOD	0.6
	R 17.0	SANTA CLARA / DODGE	0.4
←	L 17.4	HEWES	0.2
	R 17.6	FOOTHILL	1.0
	R 18.6	ARROYO	0.7
←	L 19.3	SKYLINE	0.3
	R 19.6	RED HILL	0.2
←	L 19.8	LA COLINA	0.5
	R 20.3	BROWNING	1.0
←	*L 21.3	BRYAN	2.4
	R 23.7	WESTWOOD	0.4
↖	FL 24.1	SOUTHWOOD	0.1
	R 24.2	YALE	2.0
	R 26.2	W YALE LOOP	2.8
	R 29.0	YALE / foot bridge / INMON / YALE	0.7
	R 29.7	ROYCE	0.3
←	L 30.0	BEECH TREE	0.0
	R 30.0	UCP parking lot back to start	



**KÉAN COFFEE**

Main & Newport, Tustin

## REMINDERS:



\*L Box Turn Left if needed 

 STOP at all STOP SIGNS

Merge out of BIKE LANES at corners

 Merge out of RIGHT TURN ONLY LANES

...unless allowed:  EXCEPT 

 PASSING SIDE  PASS on the LEFT



PLEASE report any crash to [crash@bikeirvine.org](mailto:crash@bikeirvine.org)

Comments? Mailto:[bill@bikeirvine.org](mailto:bill@bikeirvine.org)

<https://ridewithgps.com/routes/38475693>

UPDATED: 12/12/23