

UNIVERSITY #13

29.9 Miles

CF3 (39.4'/m) +1,177 ft

← 30 | 25 →

	@Mile		Dist
E	0.0	UCP Parking Lot	0.1
R	0.1	BEECH TREE	0.1
R	0.2	UNIVERSITY	0.8
R	1.0	SAN JOAQUIN	0.6
R	1.6	ETHEL COPLEN	0.2
to	1.8	SANDBURG (X CULVER)	0.8
R	2.6	MICHELSON	1.0
R	3.6	< JORDAN / ROSA DREW >	0.3
to	3.9	RIDGELINE (X UNIVERSITY)	1.4
← L	5.3	TURTLE ROCK	0.6
← L	5.9	SUNNYHILL	0.1
← L	6.0	crosswalk @SHADY CANYON	0.0
to	6.0	/ connector (sidewalk)	0.1
← *L	6.1	Juanita Moe Trail (bike path)	1.6
↗ JR	7.7	@summit, dismount & cross weeds:	
← to	7.7	SHADY CANYON (Down)	0.7
R	8.4	QUAIL HILL (¼ circle)	1.0
R	9.4	LAGUNA CANYON (¼ circle)	0.5
to	9.9	PAVONA SE❖	0.0
↗ BR	9.9	onto sidewalk along PAVONA	0.1
R	10.0	Romano Sidepath (sidewalk)	0.6
← *L	10.6	LAKE FOREST	1.0
R	11.6	< TESLA / SANTA VITTORIA >	0.7
← L	12.3	RIDGE ROUTE	1.0
← L	13.3	PERALTA	0.3
↖ FL	13.6	LA CADENA	0.1
R	13.7	DEL LAGO	0.2
to	13.9	RESEARCH (X LAKE FOREST)	1.6
R	15.5	< BUNSEN / 8501-8607 ICD >	0.1
	15.6	into Los Olivos Shopping Center to	

Short Cut 1:

Short Cut 2:

Short Cut 3:

STARBUCKS

Research & Irvine Center, Irvine

R	15.7	RESEARCH / ANTIVO	0.5
R	16.2	San Diego Creek Tr (bike path)	1.0
R	17.2	SD Creek Tr (bridge sidepath)	0.1
← L	17.3	San Diego Creek Tr (bike path)	0.8
← L	18.1	connector to LAGUNA CYN	0.0
R	18.1	LAGUNA CANYON	1.0
R	19.1	SAND CANYON	1.0
R	20.1	ROOSEVELT EB	0.1
U	20.2	@ RED SAGE	0.0
to	20.2	ROOSEVELT WB	0.1
L	20.3	Sand Cyn Sidepath (sidewalk)	0.5
← R	20.8	Cypress Village Tr (bike path)	1.0
↖ FR	21.8	Jeffrey Open Space Tr (path)	0.3
X	22.0	bridge over ROOSEVELT	
↖ #L	22.1	connector to NE❖ JEFFREY	0.1
R	22.2	ROOSEVELT X JEFFREY	0.8
← *L	23.0	YALE	0.4
R	23.4	WALNUT	1.3
← *L	24.7	HARVARD	3.7
← *L	28.4	MICHELSON	1.2
R	29.6	ROYCE	0.1
R	29.7	BEECH TREE	0.1
R	29.8	UCP parking lot back to start	



UNIVERSITY #13 s

24.9 Miles SHORT CUT

CF2 (25.7'/m) +639 ft

	@Mile		Dist
E	0.0	UCP Parking Lot	0.1
R	0.1	BEECH TREE	0.1
R	0.2	UNIVERSITY	0.8
R	1.0	SAN JOAQUIN	0.6
R	1.6	ETHEL COPLEN	0.2
to	1.8	SANDBURG (X CULVER)	0.8
R	2.6	MICHELSON (30 → @ 3.6)	1.3
← *L	3.9	University Trail (bike path)	0.6

Skips climb up RIDGELINE
TURTLE ROCK, SUNNY HILL
& Shady Canyon Trail

to	4.5	Juanita Moe Trail (bike path)	1.0
← L	5.5	connector to SAND CANYON	0.0
R	5.5	SAND CANYON (toward circle)	0.1
°L	5.6	QUAIL HILL (¾ circle; R Lane)	1.0
R	6.6	LAGUNA CANYON (¼ circle)	0.5
to	7.1	PAVONA SE❖	0.0
↗ BR	7.1	onto sidewalk along PAVONA	0.1
R	7.2	Romano Sidepath (sidewalk)	0.6
← *L	7.8	LAKE FOREST (30 → @ 11.6)	1.8

30 → @ 11.6 on SANTA VITTORIA
Skips climbs up
SANTA VITTORIA
& RIDGE ROUTE

← *L	9.6	< RESEARCH / DEL LAGO >	1.5
R	11.1	< BUNSEN / 8501-8607 ICD >	0.1
	11.2	into Los Olivos Shopping Center to	

STARBUCKS

Research & Irvine Center, Irvine

R	11.3	RESEARCH / ANTIVO	0.5
R	11.8	San Diego Creek Tr (bike path)	1.1
R	12.9	SD Creek Tr (bridge sidepath)	0.1
← L	13.0	San Diego Creek Tr (bike path)	0.7
← L	13.7	connector to LAGUNA CYN	0.0
R	13.7	LAGUNA CANYON (x ALTON	1.1
X	14.8	SAND CANYON to NW❖	0.0
		30 goes → on SAND CANYON Skips SAND CANYON ROOSEVELT U-TURN	
R	14.8	Sand Cyn Sidepath (sidewalk)	0.6
← L	15.4	Cypress Village Tr (bike path)	1.0
↖ FR	16.4	Jeffrey Open Space Tr (path)	0.5
X	16.8	bridge over ROOSEVELT	
↖ #L	16.9	connector to NE❖ JEFFREY	0.1
R	17.0	TRABUCO X JEFFREY	0.8
← *L	17.8	YALE	0.6
R	18.4	WALNUT	1.4
← *L	19.8	HARVARD	3.7
← *L	23.5	MICHELSON	1.1
R	24.6	ROYCE	0.2
R	24.8	BEECH TREE	0.0
R	24.8	UCP parking lot back to start	



PLEASE report any crash to crash@bikeirvine.org

<https://ridewithgps.com/routes/46436273>

Comments? Mailto: bill@bikeirvine.org

PLEASE report any crash to crash@bikeirvine.org

<https://ridewithgps.com/routes/25902494>

Tuesdays.xls

UPDATED: 4/29/2024

UNIVERSITY #13 s

24.9 Miles **SHORT CUT**

	@Mile	CF2 (25.7'/m) +639 ft	Dist
E	0.0	UCP Parking Lot	0.1
R	0.1	BEECH TREE	0.1
R	0.2	UNIVERSITY	0.8
R	1.0	SAN JOAQUIN	0.6
R	1.6	ETHEL COPLEN	0.2
to	1.8	SANDBURG (X CULVER)	0.8
R	2.6	MICHELSON (30 → @ 3.6)	1.3
← *L	3.9	University Trail (bike path)	3.2
to	4.5	Juanita Moe Trail (bike path)	1.0
← L	5.5	connector to SAND CANYON	0.0
R	5.5	SAND CANYON (toward circle)	0.1
↻ °L	5.6	QUAIL HILL (¾ circle; R Lane)	1.0
R	6.6	LAGUNA CANYON (¼ circle)	0.5
to	7.1	PAVONA SE❖	0.0
↗ BR	7.1	onto sidewalk along PAVONA	0.1
R	7.2	Romano Sidepath (sidewalk)	2.4
← *L	9.6	< RESEARCH / DEL LAGO >	1.5
R	11.1	< BUNSEN / 8501-8607 ICD >	0.1
	11.2	into Los Olivos Shopping Center to	



STARBUCKS

Research & Irvine Center, Irvine

REMINDERS:

*L **Box Turn Left if needed**

STOP at all STOP SIGNS

Merge out of BIKE LANES at corners

Merge out of RIGHT TURN ONLY LANES

...unless allowed: EXCEPT

PASS on the LEFT

UNIVERSITY #13 s

24.9 Miles **SHORT CUT**

	@Mile	CF2 (25.7'/m) +639 ft	Dist
R	11.3	RESEARCH / ANTIVO	0.5
R	11.8	San Diego Creek Tr (bike path)	1.1
R	12.9	SD Creek Tr (bridge sidepath)	0.1
← L	13.0	San Diego Creek Tr (bike path)	0.7
← L	13.7	connector to LAGUNA CYN	0.0
R	13.7	LAGUNA CANYON (x ALTON	1.1
X	14.8	SAND CANYON to NW❖	0.0
R	14.8	Sand Cyn Sidepath (sidewalk)	0.6
← L	15.4	Cypress Village Tr (bike path)	1.0
↶ FR	16.4	Jeffrey Open Space Tr (path)	0.5
X	16.8	bridge over ROOSEVELT	
↘ #L	16.9	connector to NE ❖ JEFFREY	0.1
R	17.0	TRABUCO X JEFFREY	0.8
← *L	17.8	YALE	0.6
R	18.4	WALNUT	1.4
← *L	19.8	HARVARD	3.7
← *L	23.5	MICHELSON	1.1
R	24.6	ROYCE	0.2
R	24.8	BEECH TREE	0.0
R	24.8	UCP parking lot back to start	



PLEASE report any crash to crash@bikeirvine.org

Comments? Mailto:bill@bikeirvine.org


<https://ridewithgps.com/routes/25902494>

UPDATED: 5/13/24

UNIVERSITY #13




29.9 Miles

	@Mile	CF3 (39.4'/m) +1,177 ft	Dist
E	0.0	UCP Parking Lot	0.1
R	0.1	BEECH TREE	0.1
R	0.2	UNIVERSITY	0.8
R	1.0	SAN JOAQUIN	0.6
R	1.6	ETHEL COPLEN	0.2
to	1.8	SANDBURG (X CULVER)	0.8
R	2.6	MICHELSON	1.0
R	3.6	< JORDAN / ROSA DREW >	0.3
to	3.9	RIDGELINE (X UNIVERSITY)	1.4
←	L	5.3 TURTLE ROCK	0.6
←	L	5.9 SUNNYHILL	0.1
←	L	6.0 crosswalk @SHADY CANYON	0.0
to	6.0	/ connector (sidewalk)	0.1
←	*L	6.1 Juanita Moe Trail (bike path)	1.6
↗	JR	7.7 @summit, dismount & cross weeds:	
←	to	7.7 SHADY CANYON (Down)	0.7
R	8.4	QUAIL HILL (¼ circle)	1.0
R	9.4	LAGUNA CANYON (¼ circle)	0.5
to	9.9	PAVONA SE❖	0.0
↗	BR	9.9 onto sidewalk along PAVONA	0.1
R	10.0	Romano Sidepath (sidewalk)	0.6
←	*L	10.6 LAKE FOREST	1.0
R	11.6	< TESLA / SANTA VITTORIA >	0.7
←	L	12.3 RIDGE ROUTE	1.0
↖	L	13.3 PERALTA	0.3
↖	FL	13.6 LA CADENA	0.1
R	13.7	DEL LAGO	0.2
to	13.9	RESEARCH (X LAKE FOREST)	1.6
R	15.5	< BUNSEN / 8501-8607 ICD >	0.1
	15.6	into Los Olivos Shopping Center to	

 **STARBUCKS**
Research & Irvine Center, Irvine

	@Mile		Dist
R	15.7	RESEARCH / ANTIVO	0.5
R	16.2	San Diego Creek Tr (bike path)	1.0
R	17.2	SD Creek Tr (bridge sidepath)	0.1
←	L	17.3 San Diego Creek Tr (bike path)	0.8
←	L	18.1 connector to LAGUNA CYN	0.0
R	18.1	LAGUNA CANYON	1.0
R	19.1	SAND CANYON	1.0
R	20.1	ROOSEVELT EB	0.1
↻	U	@ RED SAGE	0.0
to	20.2	ROOSEVELT WB	0.1
L	20.3	Sand Cyn Sidepath (sidewalk)	0.5
←	R	Cypress Village Tr (bike path)	1.0
↻	FR	Jeffrey Open Space Tr (path)	0.3
X	22.0	bridge over ROOSEVELT	
↖	#L	connector to NE ❖ JEFFREY	0.1
R	22.2	ROOSEVELT X JEFFREY	0.8
?	*L	23.0 YALE	0.4
R	23.4	WALNUT	1.3
←	*L	24.7 HARVARD	3.7
←	*L	28.4 MICHELSON	1.2
R	29.6	ROYCE	0.1
R	29.7	BEECH TREE	0.1
R	29.8	UCP parking lot back to start	

REMINDERS:

- *L Box Turn Left if needed 
-  STOP at all STOP SIGNS
- Merge out of BIKE LANES at corners
-  Merge out of RIGHT TURN ONLY LANES
- ...unless allowed:  EXCEPT 
-  PASS on the LEFT



PLEASE report any crash to crash@bikeirvine.org
 Comments? Mailto:bill@bikeirvine.org
<https://ridewithgps.com/routes/46436273> UPDATED: 5/13/24