


BCI TUESDAY MORNING #12

30 Miles

CF 3 (36/m) +/-1,102 ft

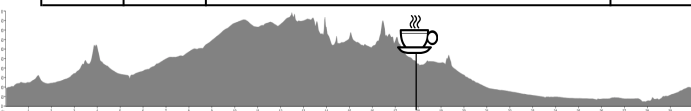
@Mile	Go	Dist
0.0	E UCP Parking Lot	0.1
0.1	L BEECH TREE	0.1
0.2	R ROYCE	0.7
0.9	R MICHELSON (X UNIVERSITY)	0.5
1.4	L University Tr (bike path) /	0.6
2.0	to Juanita Moe Tr (bike path)	1.0
3.0	R SAND CNYN (toward circle)	0.0
3.0	°L QUAIL HILL (¾ circle; R Lane)	0.4
3.4	R KNOLLCREST	0.7
4.1	E QUAIL HILL	0.3
4.4	°L LAGUNA CYN (from #1 left lane; ¾ circle)	1.1
5.5	R BARRANCA	2.9
8.4	*L ALTON	1.3
9.7	R FAIRBANKS	0.2
9.9	L IRVINE BLVD	2.0
11.9	R MODJESKA	0.6
12.5	L PORTOLA SPRINGS	0.3
12.8	L PORTOLA	3.1
15.9	R ORCHARD HILLS	1.3
17.2	to CULVER	0.5
17.7	R into Orchard Hills shopping center	

 **PEET'S COFFEE & TEA**
PORTOLA @ CULVER

18.0	Exit parking lot South	0.0
18.0	R PORTOLA	1.2
19.2	L TUSTIN RANCH	5.1
24.3	to VON KARMAN X BARRANCA	2.3
26.6	R DUPONT	0.3

Skips
Peters Canyon Trail
HARVARD

26.9	R MICHELSON	2.7
29.6	R ROYCE	0.2
29.8	R BEECH TREE	0.1
29.9	R UCP Parkinglot back to start	0.1



PLEASE report any crash to crash@bikeirvine.org
<http://ridewithgps.com/routes/11629991>
 Comments? [Mailto:bill@bikeirvine.org](mailto:bill@bikeirvine.org)

BCI TUESDAY MORNING #12 s

25.4 Miles SHORT CUT

CF 3 (32/m) +/-829 ft

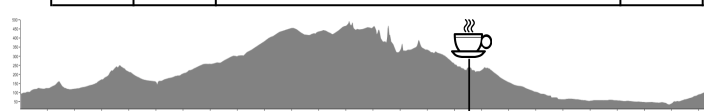
@Mile	Go	Dist
0.0	E UCP Parking Lot	0.1
0.1	L BEECH TREE	0.1
0.2	R ROYCE	0.7
0.9	R MICHELSON (X UNIVERSITY)	0.5
1.4	L University Tr (bike path) /	0.6
2.0	to Juanita Moe Tr (bike path)	1.0
3.0	R SAND CNYN (toward circle)	0.0
3.0	°L QUAIL HILL (¾ circle; R Lane)	1.1
Skips KNOLLCREST		
4.1	°L LAGUNA CYN (from #1 left lane; ¾ circle)	1.0
5.1	R BARRANCA	2.9
8.0	*L ALTON	1.3
9.3	R FAIRBANKS	0.3
9.6	L IRVINE BLVD	1.9
11.5	R MODJESKA	0.6
12.1	L PORTOLA SPRINGS	0.3
12.4	L PORTOLA (X CULVER)	4.0
Skips ORCHARD HILLS & CULVER		
16.4	R into Orchard Hills shopping center	

 **PEET'S COFFEE & TEA**
PORTOLA @ CULVER

16.5	Exit parking lot South	0.2
16.7	R PORTOLA	0.5
17.2	JR Portola Sidepath (sidewalk)	0.1
17.3	L crosswalk @ 261 On Ramp	0.0
17.3	L Peters Cyn Tr (bike path)	0.9
18.2	R Peters Cyn Tr @ Hicks Tr ("T")	1.8
20.0	#L connector back to SB HARVARD	0.1
20.1	R HARVARD	3.8
23.9	*L MICHELSON	1.1
25.0	R ROYCE	0.2
25.2	R BEECH TREE	0.1
25.3	R UCP Parkinglot back to start	0.1

Skips
Peters Canyon Trail
HARVARD

26.9	R MICHELSON	2.7
29.6	R ROYCE	0.2
29.8	R BEECH TREE	0.1
29.9	R UCP Parkinglot back to start	0.1



PLEASE report any crash to crash@bikeirvine.org
<https://ridewithgps.com/routes/25612901>
 Tuesdays.xls UPDATED: 11/21/2023