

UNIVERSITY #11

30 Miles

	@Mile	CF3 (34.5'/m) +1,036 ft	Dist
	E 0.0	UCP Parking Lot (keep Left)	0.1
←	L 0.1	BEECH TREE (25 goes →)	0.1
←	L 0.2	ROYCE	0.2
←	L 0.4	MICHELSON	2.4
←	*L 2.8	VON KARMAN / NEWPORT PLACE	1.3
	R 4.1	DOVE	0.3
←	*L 4.4	BIRCH	0.8
←	*L 5.2	ORCHARD	0.2
	R 5.4	ORCHID	0.1
↪	FL 5.5	AZURE	0.1
	R 5.6	BAYVIEW	0.2
←	L 5.8	MESA	0.0
to	5.8	Bayview Tr @end of MESA	0.1
↻	BL 5.9	Bayview Tr (bike path) NE	0.4
	R 6.3	Bayview Sidepath @ ❖JAMBOREE	0.4
	R 6.7	EASTBLUFF / FORD / BONITA CYN	2.8
	R 9.5	PRAIRIE	0.1
	R 9.6	FORD	0.1
←	L 9.7	SAN MIGUEL	1.3
←	*L 11.0	<PACIFIC VIEW / BAYWOOD>	0.4
	R 11.4	MARGUERITE 🚲	1.5
←	L 12.9	OCEAN	0.3
↪	FL 13.2	POPPY	0.3
	R 13.5	COAST HIGHWAY 🚲	2.1
BR	15.6	into	

CRYSTAL COVE SHAKE SHACK

PCH & Crystal Cove, Newport Coast

NW	15.6	Crystal Cove Trail (sidepath)	1.3
R	16.9	Crystal Cove Trail (bike path)	0.2
R	17.1	PELICAN POINT @ ❖PCH	0.0
←	*L 17.1	PCH	0.8
←	*L 17.9	POPPY	0.3
↪	FR 18.2	OCEAN	0.3
	R 18.5	LARKSPUR	0.1
	R 18.6	SEAVIEW	0.1
←	L 18.7	MARGUERITE	0.1
←	L 18.8	BAYSIDE 🚲	2.6
R	21.4	Back Bay Loop Tr (bike path)	0.7
←	L 22.1	BACK BAY DRIVE 🚲	3.2
←	L 25.3	Eastbluff Sidepath @ NW ❖	0.3
←	L 25.6	Bayview Tr (@❖JAMBOREE)	0.2
↻	BL 25.8	San Diego Creek Tr (bike path)	2.7
BR	28.5	exit San Diego Creek Tr (path)	0.0
	R 28.5	MICHELSON	1.2
	R 29.7	ROYCE	0.2
	R 29.9	BEECH TREE	0.1
R	30.0	UCP parking lot back to start	



UNIVERSITY #11 s

25 Miles SHORT CUT

	@Mile	CF3 (37.3'/m) +933 ft	Dist
E	0.0	UCP Parking Lot (keep Right)	0.1
R	0.1	BEECH TREE (30 goes ←)	0.1
R	0.2	UNIVERSITY /	3.1
↓			
Skips			
ROYCE			
MICHELSON			
VON KARMAN			
NEWPORT PLACE			
DOVE, BIRCH			
ORCHARD			
ORCHID			
AZURE			
BAYVIEW			
MESA			
Bayview Trail			
to	3.3	EASTBLUFF / FORD / BONITA CYN	2.5
R	5.8	MESA VIEW	0.1
←	L 5.9	FORD	0.3
	R 6.2	SAN MIGUEL	1.4
←	*L 7.6	<PACIFIC VIEW / BAYWOOD>	0.4
R	8.0	MARGUERITE 🚲	1.2
↓			
Skips			
OCEAN & POPPY			
*L	9.2	COAST HIGHWAY 🚲	2.4
BR	11.6	into	

CRYSTAL COVE SHAKE SHACK

PCH & Crystal Cove, Newport Coast

NW	11.7	Crystal Cove Trail (sidepath)	1.3
R	13.0	Crystal Cove Trail (bike path)	0.1
R	13.1	PELICAN POINT @ ❖PCH	0.0
←	*L 13.1	PCH	0.9
←	*L 14.0	POPPY	0.3
↪	FR 14.3	OCEAN	0.2
↓			
skips LARKSPUR & SEAVIEW			
R	14.5	MARGUERITE	0.2
←	L 14.7	BAYSIDE 🚲	2.6
R	17.3	Back Bay Loop Tr (bike path)	0.7
←	L 18.0	BACK BAY DRIVE 🚲	3.2
←	L 21.2	Eastbluff Sidepath @ NW ❖	0.3
←	L 21.5	Bayview Tr (@❖JAMBOREE)	0.2
↻	BL 21.7	San Diego Creek Tr (bike path)	1.7
R	23.4	University Trail (bike path)	0.1
↻	BL	University Trail (sidepath)	
←	*L 23.5	UNIVERSITY @ NW ❖ HARVARD	1.1
←	*L 24.6	GOLDENGLLOW	0.1
R	24.7	SANDBURG	0.2
R	24.9	LEXICON back to start	





PLEASE report any crash to crash@bikeirvine.org
<http://ridewithgps.com/routes/11629804>
 Comments? [Mailto:bill@bikeirvine.org](mailto:bill@bikeirvine.org)

PLEASE report any crash to crash@bikeirvine.org
<https://ridewithgps.com/routes/21690293>
 Tuesdays.xlsx UPDATED: 6/20/23

UNIVERSITY #11 s

25 Miles SHORT CUT

	@Mile	CF3 (37.3'/m) +933 ft	Dist
E	0.0	UCP Parking Lot <i>(keep Right)</i>	0.1
→ R	0.1	BEECH TREE <i>(30 goes ←)</i>	0.1
R	0.2	UNIVERSITY /	####
to	3.3	EASTBLUFF / FORD / BONITA CYN	2.5
R	5.8	MESA VIEW	0.1
← L	5.9	FORD	0.3
R	6.2	SAN MIGUEL	1.4
← *L	7.6	< PACIFIC VIEW / BAYWOOD >	0.4
R	8.0	MARGUERITE 🚲	-8.0
*L	9.2	COAST HIGHWAY 🚲	2.4
BR	11.6	<i>into</i>	



CRYSTAL COVE SHAKE SHACK

 PCH & Crystal Cove, Newport Coast

REMINDERS:

*L **Box Turn Left** *if needed* 

 **STOP** at all **STOP SIGNS**

Merge out of **BIKE LANES** at corners

 Merge out of **RIGHT TURN ONLY LANES**

...unless allowed:  

 **PASS** on the **LEFT**

	@Mile		Dist
NW	11.7	Crystal Cove Trail <i>(sidepath)</i>	1.3
R	13.0	Crystal Cove Trail <i>(bike path)</i>	0.1
R	13.1	PELICAN POINT @ ❖PCH	0.0
← *L	13.1	PCH	0.9
← *L	14.0	POPPY	0.3
↷ FR	14.3	OCEAN	0.2
R	14.5	MARGUERITE	0.2
← L	14.7	BAYSIDE 🚲	2.6
R	17.3	Back Bay Loop Tr <i>(bike path)</i>	0.7
← L	18.0	BACK BAY DRIVE 🚲	3.2
← L	21.2	Eastbluff Sidepath @ NW ❖	0.3
← L	21.5	Bayview Tr (@ ❖JAMBOREE)	0.2
↷ BL	21.7	San Diego Creek Tr <i>(bike path)</i>	1.7
R	23.4	University Trail <i>(bike path)</i>	0.1
↶ BL		University Trail <i>(sidepath)</i>	
← *L	23.5	UNIVERSITY @ NW ❖HARVARD	1.1
← *L	24.6	GOLDENGLOW	0.1
R	24.7	SANDBURG	0.2
R	24.9	LEXICON back to start	



PLEASE report any crash to crash@bikeirvine.org

Comments? Mailto:bill@bikeirvine.org



<https://ridewithgps.com/routes/21690293>



Tuesdays.xlsx



UPDATED: 5/13/24

UNIVERSITY #11



30 Miles


	@Mile	CF3 (34.5'/m) +1,036 ft	Dist
E	0.0	UCP Parking Lot <i>(keep Left)</i>	0.1
←L	0.1	BEECH TREE <i>(25 goes→)</i>	0.1
←L	0.2	ROYCE	0.2
←L	0.4	MICHELSON	2.4
←*L	2.8	VON KARMAN / NEWPORT PLACE	1.3
R	4.1	DOVE	0.3
←*L	4.4	BIRCH	0.8
←*L	5.2	ORCHARD	0.2
R	5.4	ORCHID	0.1
↶FL	5.5	AZURE	0.1
R	5.6	BAYVIEW	0.2
←L	5.8	MESA	0.0
to	5.8	Bayview Tr @end of MESA	0.1
↶BL	5.9	Bayview Tr (bike path) NE	0.4
R	6.3	Bayview Sidepath @ ❖JAMBOREE	0.4
R	6.7	EASTBLUFF / FORD / BONITA CYN	2.8
R	9.5	PRAIRIE	0.1
R	9.6	FORD	0.1
←L	9.7	SAN MIGUEL	1.3
←*L	11.0	<PACIFIC VIEW / BAYWOOD>	0.4
R	11.4	MARGUERITE 	1.5
←L	12.9	OCEAN	0.3
↶FL	13.2	POPPY	0.3
R	13.5	COAST HIGHWAY 	2.1
BR	15.6	into	

 **CRYSTAL COVE SHAKE SHACK** 
PCH & Crystal Cove, Newport Coast

	@Mile		Dist
NW	15.6	Crystal Cove Trail <i>(sidepath)</i>	1.3
R	16.9	Crystal Cove Trail <i>(bike path)</i>	0.2
R	17.1	PELICAN POINT @ ❖PCH	0.0
←*L	17.1	PCH	0.8
←*L	17.9	POPPY	0.3
↶FR	18.2	OCEAN	0.3
R	18.5	LARKSPUR	0.1
R	18.6	SEAVIEW	0.1
←L	18.7	MARGUERITE	0.1
←L	18.8	BAYSIDE 	2.6
R	21.4	Back Bay Loop Tr <i>(bike path)</i>	0.7
←L	22.1	BACK BAY DRIVE 	3.2
←L	25.3	Eastbluff Sidepath @ NW❖	0.3
←L	25.6	Bayview Tr (@❖JAMBOREE)	0.2
↶BL	25.8	San Diego Creek Tr <i>(bike path)</i>	2.7
BR	28.5	exit San Diego Creek Tr <i>(path)</i>	0.0
R	28.5	MICHELSON	1.2
R	29.7	ROYCE	0.2
R	29.9	BEECH TREE	0.1
R	30.0	UCP parking lot back to start	

REMINDERS:

- *L Box Turn Left *if needed* 
-  STOP at all STOP SIGNS
- Merge out of BIKE LANES at corners
-  Merge out of RIGHT TURN ONLY LANES
- ...unless allowed: EXCEPT  
-  PASS on the LEFT



PLEASE report any crash to crash@bikeirvine.org

Comments? Mailto:bill@bikeirvine.org

<http://ridewithgps.com/routes/11629804>

UPDATED: 5/13/24