


UNIVERSITY #10

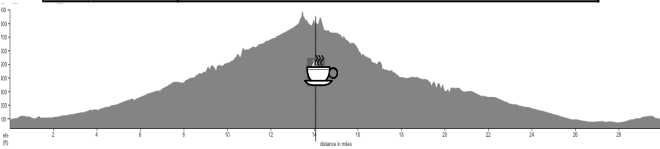
30.1 Miles

← 30 | 25 →

	@Mile	CF3 (36.6'/m) +1,103 ft	Dist	
E	0.0	UCP Parking Lot	0.1	
← L	0.1	BEECH TREE	0.1	
R	0.2	ROYCE	0.3	
← L	0.5	YALE / INMON / foot bridge / YALE	0.7	
R	1.2	E YALE LOOP	0.9	
R	2.1	ALTON	5.4	
R	7.5	TOLEDO	2.6	→
← L*	8.3	SERRANO (25↑)	1.8	Short
← L*	10.1	EL TORO	3.2	Cut1:
X	12.7	<PORTOLA/S.MARGARITA> (25→)		→
R	13.3	<SADDLEBACK CHURCH/MARGUERITE>	0.7	Short
R	14.0	SANTA MARGARITA	0.1	Cut2:
R	14.1	3rd driveway into Shopping Ctr	0.1	

 **EINSTEIN BRO'S BAGELS**
Santa Margarita & Los Alisos, Mission Viejo

← R	14.3	SANTA MARGARITA	0.1	
L*	14.4	LOS ALISOS (*Box Turn!)	3.9	→
X	17.7	JERONIMO (25→)		→
R	18.3	MUIRLANDS X ALTON	2.9	Short
to	21.2	BARRANCA	1.9	Cut3:
← R	23.1	IRVINE CENTER	2.9	
L*	26.0	YALE (*Box Turn?)	0.2	
R	26.2	W YALE LOOP	2.8	
R	29.0	YALE / foot bridge / INMON / YALE	0.7	
← R	29.7	ROYCE	0.3	
L	30.0	BEECH TREE	0.1	
R	30.1	UCP parking lot back to start		



PLEASE report any crash to crash@bikeirvine.org


<https://ridewithgps.com/routes/29519515>


Comments? [Mailto:bill@bikeirvine.org](mailto:bill@bikeirvine.org)

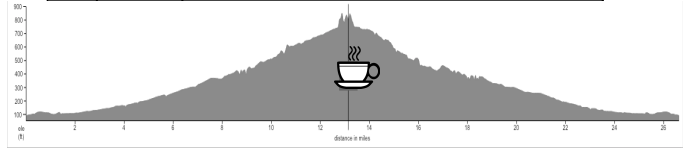
UNIVERSITY #10 s

26.7 Miles SHORT CUT

	@Mile	CF4 (40.1'/m) +1,071 ft	Dist	
E	0.0	UCP Parking Lot	0.1	
← L	0.1	BEECH TREE	0.1	
R	0.2	ROYCE	0.3	
← L	0.5	YALE / INMON / foot bridge / YALE	0.7	
R	1.2	E YALE LOOP	0.9	
R	2.1	ALTON	5.4	
R	7.5	TOLEDO (30←@8.3)	1.8	
← L*	9.3	RIDGE ROUTE	0.3	
R	9.6	SERRANO	0.4	
← L*	10.0	EL TORO	2.6	
R	12.6	<PORTOLA / S MARGARITA>	0.6	
← L*	13.2	<TRABUCO HILLS CTR/PORTOLA PLZA>	0.0	
← L	13.2	in Shopping Center toward	0.2	

 **EINSTEIN BRO'S BAGELS**
Santa Margarita & Los Alisos, Mission Viejo

R	13.4	SANTA MARGARITA	0.1	
← L*	13.5	LOS ALISOS (*Box Turn?)	3.3	
R	16.8	JERONIMO (30↑)	2.9	
← L	19.7	ALTON	4.9	
← L*	24.6	E YALE LOOP (*Box Turn?)	1.0	
 <p>Skips MUIRLANDS / BARRANCA IRVINE CENTER</p>				
← L	25.6	YALE / foot bridge / INMON / YALE	0.7	
R	26.3	ROYCE	0.3	
← L	26.6	BEECH TREE	0.0	
R	26.6	UCP parking lot back to start		



PLEASE report any crash to crash@bikeirvine.org

<https://ridewithgps.com/routes/21690290>

Tuesdays.xlsx

UPDATED: 4/2/24

UNIVERSITY #10 s

26.7 Miles SHORT CUT

	@Mile	CF4 (40.1'/m) +1,071 ft	Dist
	E 0.0	UCP Parking Lot	0.1
←	L 0.1	BEECH TREE	0.1
	R 0.2	ROYCE	0.3
←	L 0.5	YALE / INMON / foot bridge / YALE	0.7
	R 1.2	E YALE LOOP	0.9
	R 2.1	ALTON	5.4
	R 7.5	TOLEDO (30 ← @8.3)	1.8
←	L* 9.3	RIDGE ROUTE	0.3
	R 9.6	SERRANO	0.4
←	L* 10.0	EL TORO	2.6
	R 12.6	<PORTOLA / S MARGARITA>	0.6
←	L* 13.2	<TRABUCO HILLS CTR/PORTOLA PLZA>	0.0
←	L 13.2	in Shopping Center toward	0.2

EINSTEIN BRO'S BAGELS
 Santa Margarita & Los Alisos, Mission Viejo

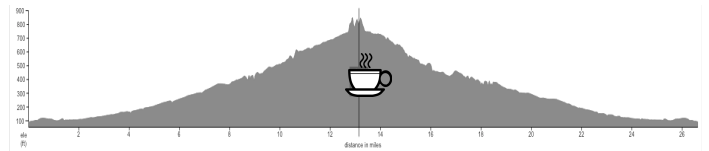
REMINDERS:

- *L **Box Turn Left** if needed
- STOP** at all **STOP SIGNS**
- Merge out of **BIKE LANES** at corners
- Merge out of **RIGHT TURN ONLY LANES**
- ...unless allowed:
- PASS** on the **LEFT**

UNIVERSITY #10 s

26.7 Miles SHORT CUT

	@Mile	CF4 (40.1'/m) +1,071 ft	Dist
	R 13.4	SANTA MARGARITA	0.1
←	L* 13.5	LOS ALISOS (*Box Turn?)	3.3
	R 16.8	JERONIMO (30↑)	2.9
←	L 19.7	ALTON	4.9
←	L* 24.6	E YALE LOOP (*Box Turn?)	1.0
←	L 25.6	YALE / foot bridge / INMON / YALE	0.7
	R 26.3	ROYCE	0.3
←	L 26.6	BEECH TREE	0.0
	R 26.6	UCP parking lot back to start	



PLEASE report any crash to crash@bikeirvine.org
 Comments? [Mailto:bill@bikeirvine.org](mailto:bill@bikeirvine.org)


<https://ridewithgps.com/routes/21690290>

UPDATED: 5/13/24


UNIVERSITY #10

30.1 Miles

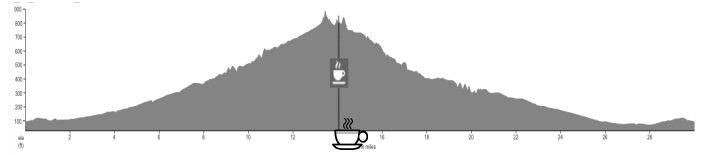
	@Mile	CF3 (36.6'/m) +1,103 ft	Dist
E	0.0	UCP Parking Lot	0.1
←	L	BEECH TREE	0.1
	R	ROYCE	0.3
←	L	YALE / INMON / foot bridge / YALE	0.7
	R	E YALE LOOP	0.9
	R	ALTON	5.4
	R	TOLEDO	2.6
←	L*	SERRANO (25 goes ↑)	1.8
←	L*	EL TORO	3.2
	R	<SADDLEBACK CHURCH/MARGUERITE>	0.7
	R	SANTA MARGARITA	0.1
	R	3rd driveway into Shopping Ctr	0.1

 **EINSTEIN BRO'S BAGELS**
Santa Margarita & Los Alisos, Mission Viejo

REMINDERS:

- *L Box Turn Left if needed 
-  STOP at all STOP SIGNS
- Merge out of BIKE LANES at corners
-  Merge out of RIGHT TURN ONLY LANES
- ...unless allowed: EXCEPT  
-  PASS on the LEFT

	@Mile		Dist
←	R	SANTA MARGARITA	0.1
	L*	LOS ALISOS (*Box Turn!)	3.9
	X	JERONIMO (25 →)	
	R	MUIRLANDS X ALTON	2.9
	to	BARRANCA	1.9
←	R	IRVINE CENTER	2.9
	L*	YALE (*Box Turn?)	0.2
	R	W YALE LOOP	2.8
	R	YALE / foot bridge / INMON / YALE	0.7
←	R	ROYCE	0.3
	L	BEECH TREE	0.1
	R	UCP parking lot back to start	



PLEASE report any crash to crash@bikeirvine.org

Comments? [Mailto:bill@bikeirvine.org](mailto:bill@bikeirvine.org)

<https://ridewithgps.com/routes/29519515>

UPDATED: 5/13/24