

**UNIVERSITY #09**

30.3 Miles

CF3 (35.4'/m) +1,072 ft

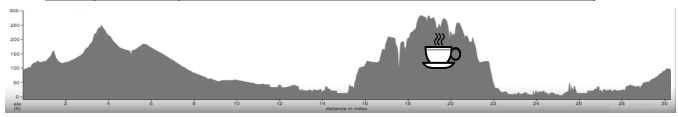
← 30 | 25 →

	@Mile	CF3 (35.4'/m) +1,072 ft	Dist
E	0.0	UCP Parking Lot	0.1
← L	0.1	BEECH TREE	0.1
R	0.2	ROYCE	0.7
R	0.9	MICHELSON X UNIVERSITY	0.5
← L	1.4	University Trail (bike path)	0.6
to	2.0	Juanita Moe Tr (25 go ↗ & over Fwy)	1.0
R	3.0	SAND CANYON	0.1
°L	3.1	QUAIL HILL (from #2 right lane; ¾ circle)	1.0
°L	4.1	LAGUNA CYN (from #1 left lane; ¾ circle)	1.5
← *L	5.6	IRVINE CENTER	3.5
← *L	9.1	HARVARD X BARRANCA	1.3
R	10.4	San Diego Crk Tr bike path @SW❖	0.3
← L	10.7	Bridge to stay on SD Creek	4.3
↖ FL	15.0	Bayside Tr bike path South	0.2
R	15.2	EASTBLUFF @❖JAMBOREE	1.4
to	16.6	FORD X JAMBOREE	0.7
to	17.3	BONITA CYN X MACARTHUR	0.5
R	17.8	MESA VIEW	0.1
← L	17.9	FORD	0.3
R	18.2	SAN MIGUEL X NEWPORT CTR	2.1
↖ JL	20.3	@SW❖ - onto sidewalk	120'

Short Cut:

STARBUCKS Fashion Island, Newport Beach			
← L	20.3	Take sidewalk to crosswalk	225'
↖ JR	20.3	Take perimeter aisle North	0.2
to	20.5	SANTA ROSA	0.1
← *L	20.6	SAN JOAQUIN HILLS	0.8
← *L	21.4	JAMBOREE (25 go ↑)	0.9
R	22.3	BACK BAY DRIVE	3.3
← L	25.6	Eastbluff Sidepath @ NW❖	0.7
← L	25.8	Bayview Tr @❖JAMBOREE	0.2
↖ BL	26.0	San Diego Creek Tr bike path	2.7
R	28.7	MICHELSON	1.2
R	29.9	ROYCE	0.2
R	30.1	BEECH TREE	0.1
R	30.2	UCP parking lot back to start	

Short Cut:



← 30 | 25 →

PLEASE report any crash to [crash@bikeirvine.org](mailto:crash@bikeirvine.org)  
<https://ridewithgps.com/routes/33937063>  
 Comments? Mailto: [bill@bikeirvine.org](mailto:bill@bikeirvine.org)

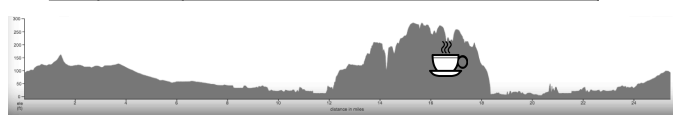
**UNIVERSITY #09 s**

25.5 Miles SHORT CUT

CF3 (36.0'/m) +917 ft

	@Mile	CF3 (36.0'/m) +917 ft	Dist
E	0.0	UCP Parking Lot	0.1
← L	0.1	BEECH TREE	0.1
R	0.2	ROYCE	0.7
R	0.9	MICHELSON X UNIVERSITY	0.5
← L	1.4	University Trail (bike path)	0.6
↖ BR	2.0	to pedestrian bridge over Frwy	0.2
↓ Skips Juanita Moe Trail QUAIL HILL LAGUNA CNY			
← L	2.2	Freeway Trail (bike path)	0.3
↖ JL	2.5	exit path onto JEFFREY NB	3.3
← *L	3.7	IRVINE CENTER	2.1
← *L	5.8	HARVARD X BARRANCA	1.3
R	7.1	San Diego Crk Tr bike path @SW❖	0.3
← L	7.4	Bridge to stay on SD Creek	4.3
↖ FL	11.7	Bayside Tr bike path South	0.2
R	11.9	EASTBLUFF @❖JAMBOREE	1.4
to	13.3	FORD X JAMBOREE	0.7
to	14.0	BONITA CYN X MACARTHUR	0.5
R	14.5	MESA VIEW	0.1
← L	14.6	FORD	0.3
R	14.9	SAN MIGUEL X NEWPORT CTR	2.1
↖ JL	17.0	@SW❖ - onto sidewalk	120'

STARBUCKS Fashion Island, Newport Beach			
← L	17.0	Take sidewalk to crosswalk	225'
↖ JR	17.0	Take perimeter aisle North	0.2
to	17.2	SANTA ROSA	0.1
← *L	17.3	SAN JOAQUIN HILLS	1.1
	18.1	(X JAMBOREE - 30 go ←)	
R	18.4	BACK BAY DRIVE	2.3
← L	20.7	Eastbluff Sidepath @ NW❖	0.7
← L	21.0	Bayview Tr @❖JAMBOREE	0.2
↖ BL	21.2	San Diego Creek Tr bike path	2.7
R	23.9	MICHELSON	1.2
R	25.1	ROYCE	0.2
R	25.3	BEECH TREE	0.1
R	25.4	UCP parking lot back to start	



← 30 | 25 →


PLEASE report any crash to [crash@bikeirvine.org](mailto:crash@bikeirvine.org)  
<http://ridewithgps.com/routes/11729889>  
 Tuesdays.xlsx


UPDATED: 3/26/24

# UNIVERSITY #09 s


25.5 Miles **SHORT CUT**


	@Mile	CF3 (36.0'/m) +917 ft	Dist
E	0.0	UCP Parking Lot	0.1
←	L 0.1	BEECH TREE	0.1
	R 0.2	ROYCE	0.7
	R 0.9	MICHELSON X UNIVERSITY	0.5
←	L 1.4	University Trail (bike path)	0.6
↗	BR 2.0	to pedestrian bridge over Frwy	3.8
←	L 2.2	Freeway Trail (bike path)	0.3
↖	JL 2.5	exit path onto JEFFREY NB	3.3
←	*L 3.7	IRVINE CENTER	2.1
←	*L 5.8	HARVARD X BARRANCA	1.3
	R 7.1	San Diego Crk Trail bike path @SW❖	0.3
←	L 7.4	Bridge to stay on SD Creek	4.3
↖	FL 11.7	Bayside Trail bike path South	0.2
	R 11.9	EASTBLUFF @❖JAMBOREE	1.4
	to 13.3	FORD X JAMBOREE	0.7
	to 14.0	BONITA CYN X MACARTHUR	0.5
	R 14.5	MESA VIEW	0.1
←	L 14.6	FORD	0.3
	R 14.9	SAN MIGUEL X NEWPORT CTR	2.1
↖	JL 17.0	@SW❖ - onto sidewalk	120'

 **STARBUCKS**  
Fashion Island, Newport Beach

	@Mile		Dist
←	L 17.0	Take sidewalk to crosswalk	225'
	JR 17.0	Take perimeter aisle North	0.2
	to 17.2	SANTA ROSA	0.1
←	*L 17.3	SAN JOAQUIN HILLS	1.1
	18.1	( X JAMBOREE - 30 go ← )	
	R 18.4	BACK BAY DRIVE 	2.3
←	L 20.7	Eastbluff Sidepath @ NW❖	0.7
←	L 21.0	Bayview Tr @❖JAMBOREE	0.2
↖	BL 21.2	San Diego Creek Tr bike path	2.7
	R 23.9	MICHELSON	1.2
	R 25.1	ROYCE	0.2
	R 25.3	BEECH TREE	0.1
	R 25.4	UCP parking lot back to start	

**REMINDERS:**

- \*L Box Turn Left if needed 
-  STOP at all STOP SIGNS
- Merge out of **BIKE LANES** at corners
-  Merge out of **RIGHT TURN ONLY LANES**
- ...unless allowed: EXCEPT  
-  PASS on the LEFT



PLEASE report any crash to [crash@bikeirvine.org](mailto:crash@bikeirvine.org)

Comments? Mailto:[bill@bikeirvine.org](mailto:bill@bikeirvine.org)

<http://ridewithgps.com/routes/11729889>

UPDATED: 5/12/24

# UNIVERSITY #09

30.3 Miles

	@Mile	CF3 (35.4'/m) +1,072 ft	Dist
E	0.0	UCP Parking Lot	0.1
←	L	BEECH TREE	0.1
	R	ROYCE	0.7
	R	MICHELSON X UNIVERSITY	0.5
←	L	University Trail (bike path)	0.6
	to	Juanita Moe Tr (25 go ↗ & over Fwy)	1.0
	R	SAND CANYON	0.1
?	°L	QUAIL HILL (from #2 right lane; ¾ circle)	1.0
?	°L	LAGUNA CYN (from #1 left lane; ¾ circle)	1.5
←	*L	IRVINE CENTER	3.5
←	*L	HARVARD X BARRANCA	1.3
	R	San Diego Crk Tr bike path @SW❖	0.3
←	L	Bridge to stay on SD Creek	4.3
↩	FL	Bayside Tr bike path South	0.2
	R	EASTBLUFF @❖JAMBOREE	1.4
	to	FORD X JAMBOREE	0.7
	to	BONITA CYN X MACARTHUR	0.5
	R	MESA VIEW	0.1
←	L	FORD	0.3
	R	SAN MIGUEL X NEWPORT CTR	2.1
↩	JL	@SW❖ - onto sidewalk	120'



**STARBUCKS**

Fashion Island, Newport Beach

	@Mile		Dist
←	L	Take sidewalk to crosswalk	225'
↩	JR	Take perimeter aisle North	0.2
	to	SANTA ROSA	0.1
←	*L	SAN JOAQUIN HILLS	0.8
←	*L	JAMBOREE (25 go ↑)	0.9
	R	BACK BAY DRIVE	3.3
←	L	Eastbluff Sidepath @ NW❖	0.7
←	L	Bayview Tr @❖JAMBOREE	0.2
↩	BL	San Diego Creek Tr bike path	2.7
	R	MICHELSON	1.2
↩	R	ROYCE	0.2
	R	BEECH TREE	0.1
	R	UCP parking lot back to start	

## REMINDERS:

\*L Box Turn Left if needed

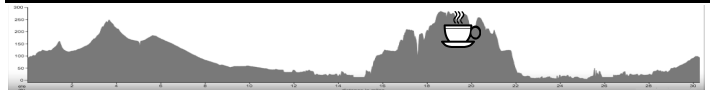
STOP at all STOP SIGNS

Merge out of BIKE LANES at corners

Merge out of RIGHT TURN ONLY LANES

...unless allowed: EXCEPT

PASSING SIDE PASS on the LEFT



PLEASE report any crash to [crash@bikeirvine.org](mailto:crash@bikeirvine.org)

Comments? [Mailto:bill@bikeirvine.org](mailto:bill@bikeirvine.org)

<https://ridewithgps.com/routes/33937063>

UPDATED: 5/12/24