

**UNIVERSITY #07**

30.3 Miles

CF4 (46'/m) +1,413 ft

	@Mile		Dist
E	0.0	UCP Parking Lot	0.1
← L	0.1	BEECH TREE	0.1
R	0.2	ROYCE	0.3
← L	0.5	YALE / INMON / foot bridge / YALE	0.7
R	1.2	E YALE LOOP	0.9
R	2.1	ALTON	4.9
R	7.0	JERONIMO	0.7
← *L	7.7	BAKE (25→@9.8)	4.3
R	12.0	LAKE FOREST	0.1
← L	12.1	PAULING (1st Left)	0.7
← L	12.8	PORTOLA	0.3
← *L	13.1	GLENN RANCH	1.6
← *L	14.7	@ELTORO;crosswalk to NW ❖	0.0
↖ BL	14.7	Use connector down to path	0.1
↘ #L	14.8	Aliso Creek Tr (downstream)	1.8
↗ BR	16.6	under PORTOLA	1.3
↙ JL	17.9	from sidepath onto	0.1
to	18.0	EL TORO	1.2
R	19.2	SERRANO (X LAKE FOREST)	0.9
R	20.1	into Heritage Hill Shopping Center:	


←30 25→

Short Cut:

**UNIVERSITY #07 s**

25.3 Miles **SHORT CUT**

CF4 (40'/m) +1,012 ft

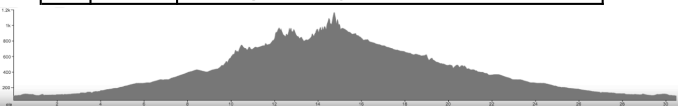
	@Mile		Dist
E	0.0	UCP Parking Lot	0.1
← L	0.1	BEECH TREE	0.1
R	0.2	ROYCE	0.3
← L	0.5	YALE / INMON / foot bridge / YALE	0.7
R	1.2	E YALE LOOP	0.9
R	2.1	ALTON	4.9
R	7.0	JERONIMO	0.7
← *L	7.7	BAKE	2.1
R	9.8	COMMERCE CENTER (30↑)	0.6
 <p>Skips UPPER BAKE ALTON, PAULING PORTOLA, GLENN RANCH Aliso Creek Trail</p>			
R	10.4	DIMENSION	0.5
← *L	11.0	LAKE FOREST	0.2
R	11.1	REGENCY	0.8
← L	12.0	NORMANDALE	0.3
R	12.2	EL TORO	2.0
R	14.2	SERRANO (X LAKE FOREST)	1.0
R	15.2	into Heritage Hill Shopping Center:	

**BAGELS & BREW**



Serrano & Lake Forest, Lake Forest

	20.2	Exit parking lot	0.1
R	20.3	SERRANO	0.8
R	21.1	TOLEDO	0.8
← L	21.9	ALTON	0.9
R	22.8	<MUIRLANDS / BARRANCA>	1.4
R	24.2	TECHNOLOGY	1.4
R	25.6	LAGUNA CYN / OAK CYN	0.4
← L	26.0	VALLEY OAK	1.3
R	27.3	DOVE CREEK	0.4
← L	27.7	ROYAL OAK	0.1
R	27.8	QUAIL CREEK	0.3
← L	28.1	JEFFREY	0.1
R	28.2	Freeway Tr (bike path)	0.9
R	29.1	connector up to YALE	0.1
R	29.2	YALE / foot bridge / INMON / YALE	0.6
R	29.8	ROYCE	0.3
← L	30.1	BEECH TREE	0.1
R	30.2	UCP parking lot back to start	

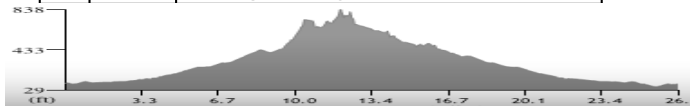


**BAGELS & BREW**



Serrano & Lake Forest, Lake Forest

	15.2	Exit parking lot	0.1
R	15.3	SERRANO	0.8
R	16.1	TOLEDO	0.8
← L	16.9	ALTON	0.9
R	17.8	<MUIRLANDS / BARRANCA>	1.4
R	19.2	TECHNOLOGY	1.4
R	20.6	LAGUNA CYN / OAK CYN	0.4
← L	21.0	VALLEY OAK	1.3
R	22.3	DOVE CREEK	0.5
← L	22.8	ROYAL OAK	0.1
R	22.9	QUAIL CREEK	0.2
← L	23.1	JEFFREY	0.2
R	23.3	Freeway Tr (bike path)	0.8
R	24.1	connector up to YALE	0.1
R	24.2	YALE / foot bridge / INMON / YALE	0.7
R	24.9	ROYCE	0.3
← L	25.2	BEECH TREE	0.0
R	25.2	UCP parking lot back to start	



PLEASE report any crash to crash@bikeirvine.org

<https://ridewithgps.com/routes/26548094>

PLEASE report any crash to crash@bikeirvine.org

<https://ridewithgps.com/routes/21690275>

UPDATED: 5/11/24

# UNIVERSITY #07 s

25.3 Miles **SHORT CUT**

	@Mile	CF4 (40'/m) +1,012 ft	Dist
E	0.0	UCP Parking Lot	0.1
←	L 0.1	BEECH TREE	0.1
	R 0.2	ROYCE	0.3
←	L 0.5	YALE / INMON / <i>foot bridge</i> / YALE	0.7
	R 1.2	E YALE LOOP	0.9
	R 2.1	ALTON	4.9
	R 7.0	JERONIMO	0.7
←	*L 7.7	BAKE	2.1
	R 9.8	COMMERCE CENTER (30↑)	0.6
	R 10.4	DIMENSION	0.5
←	*L 11.0	LAKE FOREST	0.2
	R 11.1	REGENCY	0.8
←	L 12.0	NORMANDALE	0.3
	R 12.2	EL TORO	2.0
	R 14.2	SERRANO (X LAKE FOREST)	1.0
	R 15.2	<i>into Heritage Hill Shopping Center:</i>	



## BAGELS & BREW

Serrano & Lake Forest, Lake Forest

	@Mile		Dist
	15.2	<i>Exit parking lot</i>	0.1
R	15.3	SERRANO	0.8
R	16.1	TOLEDO	0.8
←	L 16.9	ALTON	0.9
R	17.8	<MUIRLANDS / BARRANCA>	1.4
R	19.2	TECHNOLOGY	1.4
R	20.6	LAGUNA CYN / OAK CYN	0.4
←	L 21.0	VALLEY OAK	1.3
R	22.3	DOVE CREEK	0.5
←	L 22.8	ROYAL OAK	0.1
R	22.9	QUAIL CREEK	0.2
←	L 23.1	JEFFREY	0.2
R	23.3	Freeway Tr (bike path)	0.8
R	24.1	<i>connector up to YALE</i>	0.1
R	24.2	YALE / <i>foot bridge</i> / INMON / YALE	0.7
R	24.9	ROYCE	0.3
←	L 25.2	BEECH TREE	0.0
R	25.2	<i>UCP parking lot back to start</i>	



PLEASE report any crash to [crash@bikeirvine.org](mailto:crash@bikeirvine.org)

Comments? [Mailto:bill@bikeirvine.org](mailto:bill@bikeirvine.org)

<https://ridewithgps.com/routes/21690275>

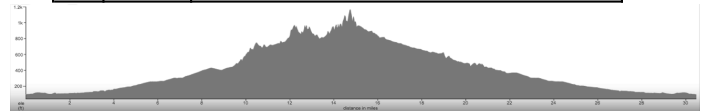
UPDATED: 5/12/24

# UNIVERSITY #07

30.3 Miles

	@Mile	CF4 (46'/m) +1,413 ft	Dist
E	0.0	UCP Parking Lot	0.1
←	L 0.1	BEECH TREE	0.1
	R 0.2	ROYCE	0.3
←	L 0.5	YALE / INMON / foot bridge / YALE	0.7
	R 1.2	E YALE LOOP	0.9
	R 2.1	ALTON	4.9
	R 7.0	JERONIMO	0.7
←	*L 7.7	BAKE (25→@9.8)	4.3
	R 12.0	LAKE FOREST	0.1
←	L 12.1	PAULING (1st Left)	0.7
←	L 12.8	PORTOLA	0.3
←	*L 13.1	GLENN RANCH	1.6
←	*L 14.7	@ELTORO;crosswalk to NW❖	0.0
↖	BL 14.7	Use connector down to path	0.1
↙	#L 14.8	Aliso Creek Tr (downstream)	1.8
↗	BR 16.6	under PORTOLA	1.3
↖	JL 17.9	from sidepath onto	0.1
	to 18.0	EL TORO	1.2
	R 19.2	SERRANO (X LAKE FOREST)	0.9
	R 20.1	into Heritage Hill Shopping Center:	

	@Mile		Dist
	20.2	Exit parking lot	0.1
R	20.3	SERRANO	0.8
R	21.1	TOLEDO	0.8
←	L 21.9	ALTON	0.9
R	22.8	<MUIRLANDS / BARRANCA>	1.4
R	24.2	TECHNOLOGY	1.4
R	25.6	LAGUNA CYN / OAK CYN	0.4
←	L 26.0	VALLEY OAK	1.3
	R 27.3	DOVE CREEK	0.4
←	L 27.7	ROYAL OAK	0.1
	R 27.8	QUAIL CREEK	0.3
←	L 28.1	JEFFREY	0.1
R	28.2	Freeway Trail bike path	0.9
R	29.1	connector up to YALE	0.1
R	29.2	YALE / foot bridge / INMON / YALE	0.6
	R 29.8	ROYCE	0.3
←	L 30.1	BEECH TREE	0.1
R	30.2	UCP parking lot back to start	



PLEASE report any crash to [crash@bikeirvine.org](mailto:crash@bikeirvine.org)

Comments? [Mailto:bill@bikeirvine.org](mailto:bill@bikeirvine.org)

<https://ridewithgps.com/routes/26548094>

UPDATED: 5/12/24



## BAGELS & BREW

Serrano & Lake Forest, Lake Forest