

**UNIVERSITY #04**

30.3 Miles

CF3 (38.6'/m) +1,177 ft

←30 25→

@Mile Dist

E	0.0	UCP Parking Lot	0.1
← L	0.1	BEECH TREE (25 goes →)	0.1
R	0.2	ROYCE	0.7
R	0.9	MICHELSON X UNIVERSITY	0.4
← L	1.3	University Tr (bike path)	0.7
to	2.0	Juanita Moe Tr (bike path)	0.9
R	2.9	SAND CANYON	0.1
↻ L	3.0	QUAIL HILL (¾ circle)	1.0
R	4.0	LAGUNA CANYON (¼ circle)	0.5
R	4.5	133 / LAGUNA CANYON	7.6
R	12.1	ACACIA DR	0.0
↻ BL	12.1	CLIFF (up) 🚲	<0.1
R	12.2	ROSA BONHEUR 🚲	<0.1
R	12.3	CYPRESS 🚲	<0.1
← L	12.3	MONTEREY	0.5
← L	12.8	HIGH DRIVE	0.0
R	12.8	HILLCREST 🚲	0.6
← L	13.4	LEDROIT (no sign)	0.1
R	13.5	COAST HIGHWAY	2.3
R	15.8	into Crystal Cove Shopping Center	

Short Cut:

**BLK DOT (formerly Starbucks)**



PCH & Crystal Cove, Newport Coast

R	16.0	COAST HIGHWAY	2.6
← *L	18.6	POPPY	0.3
FR	18.9	OCEAN	0.3
R	19.2	MARGUERITE	0.2
← L	19.4	BAYSIDE 🚲	2.6
to	22.0	Enter "Dunes" /	0.2
to	22.2	Bike/Ped Bridge / Exit 'Dunes'	0.3
← L	22.5	BACK BAY DR 🚲	3.1
← L	25.6	Eastbluff Sidepath (sidewalk)	0.3
← FL	25.9	Bayview Trail (sidepath) to	0.2
↻ BL	26.1	San Diego Crk Tr (bike path) Up stream, under JAMBOREE	2.7
R	28.8	MICHELSON (exit path)	1.2
R	30.0	ROYCE	0.1
R	30.1	BEECH TREE	0.1
R	30.2	UCP parking lot back to start	



**UNIVERSITY #04 s**

25.2 Miles SHORT CUT

CF3 (38'/m) +1,066 ft

@Mile Dist

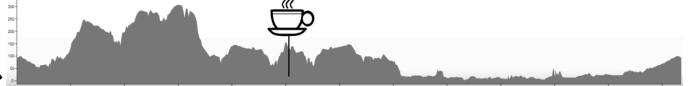
E	0.0	UCP Parking Lot	0.1
R	0.1	BEECH TREE (30 goes ←)	0.3
↓ Skips LAGUNA CANYON, LAGUNA BEACH			
R	0.2	UNIVERSITY	0.2
R	0.4	GOLDENGLLOW	0.1
← L	0.5	SANDBURG	0.5
← L	1.0	CULVER	0.6
R	1.6	HARVARD	0.3
← *L	1.9	CALIFORNIA	0.9
← L	2.8	ANTEATER	0.4
R	3.2	< CULVER / BONITA CNYN >	1.4
← *L	4.6	PRAIRIE	0.1
R	4.7	FORD	0.1
← L	4.8	SAN MIGUEL	1.3
← *L	6.1	<PACIFIC VIEW / BAYWOOD>	0.4
R	6.5	MARGUERITE 🚲	1.3
← *L	7.8	COAST HIGHWAY 🚲	2.7
← *L	10.5	CRYSTAL HTS *crosswalks!*	0.1
R	10.6	into Crystal Cove Shopping Center	

**BLK DOT (formerly Starbucks)**



PCH & Crystal Cove, Newport Coast

R	10.9	COAST HIGHWAY	2.6
← *L	13.5	POPPY	0.3
FR	13.8	OCEAN	0.3
R	14.1	MARGUERITE	0.2
← L	14.3	BAYSIDE 🚲	2.6
to	16.9	Enter "Dunes" /	0.2
to	17.1	Bike/Ped Bridge / Exit 'Dunes'	0.3
← L	17.4	BACK BAY DR 🚲	3.1
← L	20.5	Eastbluff Sidepath (sidewalk)	0.3
← FL	20.8	Bayview Trail (sidepath) to	0.2
↻ BL	21.0	San Diego Crk Tr (bike path) Up stream, under JAMBOREE	2.7
R	23.7	MICHELSON (exit path)	1.2
R	24.9	ROYCE	0.2
R	25.1	BEECH TREE	0.1
R	25.2	UCP parking lot back to start	



PLEASE report any crash to [crash@bikeirvine.org](mailto:crash@bikeirvine.org)

<http://ridewithgps.com/routes/11728527>

Comments? Mailto: [bill@bikeirvine.org](mailto:bill@bikeirvine.org)

PLEASE report any crash to [crash@bikeirvine.org](mailto:crash@bikeirvine.org)



<https://ridewithgps.com/routes/18677499>

Tuesdays.xls

UPDATED: 5/5/2024

# UNIVERSITY #04 s



25.2 Miles SHORT CUT

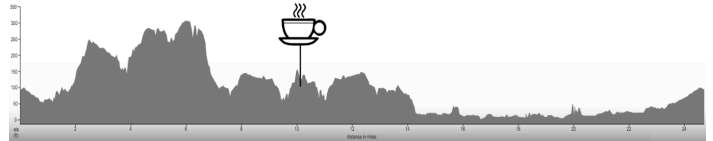
	@Mile	CF3 (38'/m) +1,066 ft	Dist
E	0.0	UCP Parking Lot	0.1
R	0.1	BEECH TREE (30 goes ←)	0.3
R	0.2	UNIVERSITY	0.2
R	0.4	GOLDENGLOW	0.1
← L	0.5	SANDBURG	0.5
← L	1.0	CULVER	0.6
R	1.6	HARVARD	0.3
← *L	1.9	CALIFORNIA	0.9
← L	2.8	ANTEATER	0.4
R	3.2	< CULVER / BONITA CNYN >	1.4
← *L	4.6	PRAIRIE	0.1
R	4.7	FORD	0.1
← L	4.8	SAN MIGUEL	1.3
← *L	6.1	<PACIFIC VIEW / BAYWOOD>	0.4
R	6.5	MARGUERITE 	1.3
← *L	7.8	COAST HIGHWAY 	2.7
← *L	10.5	CRYSTAL HTS *crosswalks!*	0.1
R	10.6	into Crystal Cove Shopping Center	
R	13.5	COAST HIGHWAY	2.3
R	15.8	into Crystal Cove Shopping Center	



BLK DOT (formerly Starbucks)

PCH & Crystal Cove, Newport Coast

	@Mile		Dist
R	10.9	COAST HIGHWAY	2.6
← *L	13.5	POPPY	0.3
FR	13.8	OCEAN	0.3
R	14.1	MARGUERITE	0.2
← L	14.3	BAYSIDE 	2.6
to	16.9	Enter "Dunes" /	0.2
to	17.1	Bike/Ped Bridge / Exit 'Dunes'	0.3
← L	17.4	BACK BAY DR 	3.1
← L	20.5	Eastbluff Sidepath (sidewalk)	0.3
← FL	20.8	Bayview Trail (sidepath) to	0.2
↕ BL	21.0	San Diego Crk Tr (bike path) Up stream, under JAMBOREE	2.7
R	23.7	MICHELSON (exit path)	1.2
R	24.9	ROYCE	0.2
R	25.1	BEECH TREE	0.1
R	25.2	UCP parking lot back to start	



PLEASE report any crash to [crash@bikeirvine.org](mailto:crash@bikeirvine.org)

Comments? [Mailto:bill@bikeirvine.org](mailto:bill@bikeirvine.org)

<https://ridewithgps.com/routes/18677499>

UPDATED: 5/11/24

# UNIVERSITY #04

30.3 Miles

	@Mile	CF3 (38.6'/m) +1,177 ft	Dist
E	0.0	UCP Parking Lot	0.1
←	L 0.1	BEECH TREE (25 goes→)	0.1
	R 0.2	ROYCE	0.7
	R 0.9	MICHELSON X UNIVERSITY	0.4
←	L 1.3	University Tr (bike path)	0.7
	to 2.0	Juanita Moe Tr (bike path)	0.9
	R 2.9	SAND CANYON	0.1
↻	°L 3.0	QUAIL HILL (¾ circle)	1.0
	R 4.0	LAGUNA CANYON (¼ circle)	0.5
	R 4.5	133 / LAGUNA CANYON	7.6
	R 12.1	ACACIA DR	0.0
↻	BL 12.1	CLIFF (up) 🚲	<0.1
	R 12.2	ROSA BONHEUR 🚲	<0.1
	R 12.3	CYPRESS 🚲	<0.1
←	L 12.3	MONTEREY	0.5
←	L 12.8	HIGH DRIVE	0.0
	R 12.8	HILLCREST 🚲	0.6
←	L 13.4	LEDROIT (no sign)	0.1
	R 13.5	COAST HIGHWAY	2.3
	R 15.8	into Crystal Cove Shopping Center	



**BLK DOT** (formerly Starbucks)

PCH & Crystal Cove, Newport Coast

	@Mile		Dist
	R 16.0	COAST HIGHWAY	2.6
←	*L 18.6	POPPY	0.3
	FR 18.9	OCEAN	0.3
	R 19.2	MARGUERITE	0.2
←	L 19.4	BAYSIDE 🚲	2.6
	to 22.0	Enter "Dunes" /	0.2
	to 22.2	Bike/Ped Bridge / Exit 'Dunes'	0.3
←	L 22.5	BACK BAY DR 🚲	3.1
←	L 25.6	Eastbluff Sidepath (sidewalk)	0.3
←	FL 25.9	Bayview Trail (sidepath) to	0.2
↻	BL 26.1	San Diego Crk Tr (bike path)	2.7
↻		Up stream, under JAMBOREE	
	R 28.8	MICHELSON (exit path)	1.2
	R 30.0	ROYCE	0.1
	R 30.1	BEECH TREE	0.1
	R 30.2	UCP parking lot back to start	



PLEASE report any crash to [crash@bikeirvine.org](mailto:crash@bikeirvine.org)

Comments? Mailto:[bill@bikeirvine.org](mailto:bill@bikeirvine.org)

<http://ridewithgps.com/routes/11728527>

UPDATED: 5/11/24