

UNIVERSITY #03

30.7 Miles

@Mile CF4 (43'/m) +1,322 ft Dist

E	0.0	UCP Parking Lot	0.1
← L	0.1	BEECH TREE	0.1
R	0.2	ROYCE	0.3
← L	0.5	YALE / INMON / foot bridge / YALE	0.7
R	1.2	EAST YALE LOOP	2.1
x	2.5	BARRANCA (25 goes →)	
R	3.3	YALE	3.7
R	7.0	MEADOWOOD	0.2
← L	7.2	CITRUSGLEN	0.2
← L	7.4	ARBORWOOD	0.3
R	7.7	YALE	0.1
R	7.8	PORTOLA	3.4
R	11.2	PORTOLA SPRINGS	0.3
R	11.5	MODJESKA	0.6
← L	12.1	IRVINE BLVD	1.8
← *L	13.9	ALTON	1.0
← *L	14.9	COMMERCENTER from NE ❖	0.1
🚫		BOX TURN from corner w/crosswalk	
to	15.0	Borrego Trail bike path	1.0
← L	16.0	Trail head parking lot	0.0
R	16.0	BAKER RANCH (cul-de-sac)	0.0
← L	16.0	TOWNE CTR (West; @'T')	0.9
← *L	16.9	MARKET	0.2
R	17.1	into Shopping Center @:	

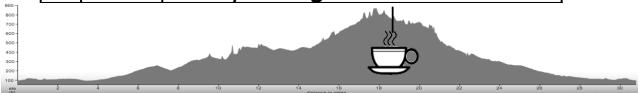


DUNKIN' DONUTS

Market & Portola, Foothill Ranch

from parking lot go, back NW to exit to MARKET

← R	17.2	MARKET	0.0
R	17.2	PORTOLA	0.5
R	17.7	LAKE FOREST	3.8
R	21.5	JERONIMO	1.3
← L	22.8	ALTON	0.3
R	23.1	BARRANCA	1.5
R	24.6	TECHNOLOGY	1.5
R	26.1	LAGUNA CYN / OAK CYN	0.3
← L	26.4	VALLEY OAK	1.3
R	27.7	DOVECREEK	0.5
← L	28.2	ROYAL OAK	0.1
R	28.3	QUAILCREEK	0.2
← *L	28.5	JEFFREY	0.2
↗ JR	28.7	Freeway Tr (bike path)	0.8
R	29.5	connector up to YALE	0.1
R	29.6	YALE / bridge over freeway /	0.3
to	29.9	JOHN INMON / YALE	0.4
R	30.3	ROYCE	0.3
← L	30.6	BEECH TREE LN	0.1
R	30.7	UCP parking lot back to start	



PLEASE report any crash to crash@bikeirvine.org

<https://ridewithgps.com/routes/23564296>

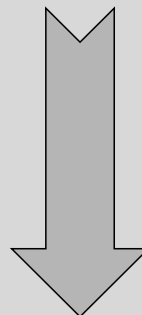
Comments? Mailto:bill@bikeirvine.org

UNIVERSITY #03 s

25.3 Miles SHORT CUT

@Mile CF4 (42'/m) +1,075 ft Dist

E	0.0	UCP Parking Lot	0.1
← L	0.1	BEECH TREE	0.1
R	0.2	ROYCE	0.3
← L	0.5	YALE / INMON / foot bridge / YALE	0.7
R	1.2	EAST YALE LOOP	1.3
R	2.5	BARRANCA (30 goes ↑)	4.4



Skips
YALE, MEADOWOOD,
CITRUSGLEN,
ARBORWOOD, PORTOLA
PORTOLA SPRINGS
MODJESKA &
IRVINE BLVD

← *L	6.9	ALTON	2.6
← *L	9.5	COMMERCENTER from NE ❖	0.1
🚫		BOX TURN from corner w/crosswalk	
to	9.6	Borrego Trail bike path	1.0
← L	10.6	Trail head parking lot	0.0
R	10.6	BAKER RANCH (cul-de-sac)	0.0
← L	10.6	TOWNE CTR (West; @'T')	1.1
← *L	11.7	MARKET	0.0
R	11.7	into Shopping Center @:	



DUNKIN' DONUTS

Market & Portola, Foothill Ranch

from parking lot go, back NW to exit to MARKET

← R	11.8	MARKET	0.0
R	11.8	PORTOLA	0.5
R	12.3	LAKE FOREST	3.9
R	16.2	JERONIMO	1.2
← L	17.4	ALTON	0.4
R	17.8	BARRANCA	1.4
R	19.2	TECHNOLOGY	1.5
R	20.7	LAGUNA CYN / OAK CYN	0.3
← L	21.0	VALLEY OAK	1.3
R	22.3	DOVECREEK	0.5
← L	22.8	ROYAL OAK	0.1
R	22.9	QUAILCREEK	0.2
← *L	23.1	JEFFREY	0.2
↗ JR	23.3	Freeway Tr (bike path)	0.8
R	24.1	connector up to YALE	0.1
R	24.2	YALE / bridge over freeway /	0.3
to	24.5	JOHN INMON / YALE	0.4
R	24.9	ROYCE	0.3
← L	25.2	BEECH TREE LN	0.0
R	25.2	UCP parking lot back to start	



PLEASE report any crash to crash@bikeirvine.org


<https://ridewithgps.com/routes/21690273>

Tuesdays.xls

UPDATED: 5/5/2024

UNIVERSITY #03 s

25.3 Miles SHORT CUT

	@Mile	CF4 (42'/m) +1,075 ft	Dist
	E 0.0	UCP Parking Lot	0.1
←	L 0.1	BEECH TREE	0.1
	R 0.2	ROYCE	0.3
←	L 0.5	YALE / INMON / foot bridge / YALE	0.7
	R 1.2	EAST YALE LOOP	1.3
	R 2.5	BARRANCA (30 goes ↑)	-2.5
←	*L 6.9	ALTON	2.6
←	*L 9.5	COMMERCENTER from NE ❖	0.1
	 BOX TURN from corner w/crosswalk		
	to 9.6	Borrego Trail bike path	1.0
←	L 10.6	Trail head parking lot	0.0
	R 10.6	BAKER RANCH (cul-de-sac)	0.0
←	L 10.6	TOWNE CTR (West; @'T')	1.1
←	*L 11.7	MARKET	0.0
	R 11.7	into Shopping Center @:	



DUNKIN' DONUTS

Market & Portola, Foothill Ranch



PLEASE report any crash to crash@bikeirvine.org

Comments? [Mailto:bill@bikeirvine.org](mailto:bill@bikeirvine.org)

<https://ridewithgps.com/routes/21690273>

UPDATED: 5/9/24

@Mile


Dist

from parking lot go, back NW to exit to MARKET

←	R 11.8	MARKET	0.0
	R 11.8	PORTOLA	0.5
	R 12.3	LAKE FOREST	3.9
	R 16.2	JERONIMO	1.2
←	L 17.4	ALTON	0.4
	R 17.8	BARRANCA	1.4
	R 19.2	TECHNOLOGY	1.5
	R 20.7	LAGUNA CYN / OAK CYN	0.3
←	L 21.0	VALLEY OAK	1.3
	R 22.3	DOVECREEK	0.5
←	L 22.8	ROYAL OAK	0.1
	R 22.9	QUAILCREEK	0.2
←	*L 23.1	JEFFREY	0.2
↑	JR 23.3	Freeway Tr (bike path)	0.8
	R 24.1	connector up to YALE	0.1
	R 24.2	YALE / bridge over freeway /	0.3
to	24.5	JOHN INMON / YALE	0.4
	R 24.9	ROYCE	0.3
←	L 25.2	BEECH TREE LN	0.0
	R 25.2	UCP parking lot back to start	

UNIVERSITY #03

30.7 Miles

	@Mile	CF4 (43'/m) +1,322 ft	Dist
	E 0.0	UCP Parking Lot	0.1
←	L 0.1	BEECH TREE	0.1
	R 0.2	ROYCE	0.3
←	L 0.5	YALE / INMON / foot bridge / YALE	0.7
	R 1.2	EAST YALE LOOP	2.1
	x 2.5	BARRANCA (25 goes →)	
	R 3.3	YALE	3.7
	R 7.0	MEADOWOOD	0.2
←	L 7.2	CITRUSGLEN	0.2
←	L 7.4	ARBORWOOD	0.3
	R 7.7	YALE	0.1
	R 7.8	PORTOLA	3.4
	R 11.2	PORTOLA SPRINGS	0.3
	R 11.5	MODJESKA	0.6
←	L 12.1	IRVINE BLVD	1.8
←	*L 13.9	ALTON	1.0
←	*L 14.9	COMMERCENTER from NE ❖	0.1
	 BOX TURN from corner w/crosswalk		
	to 15.0	Borrego Trail bike path	1.0
←	L 16.0	Trail head parking lot	0.0
	R 16.0	BAKER RANCH (cul-de-sac)	0.0
←	L 16.0	TOWNE CTR (West; @'T')	0.9
←	*L 16.9	MARKET	0.2
	R 17.1	into Shopping Center @:	



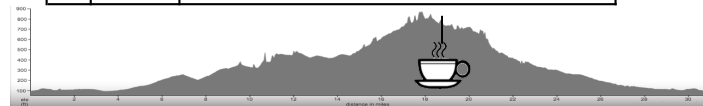
DUNKIN' DONUTS

Market & Portola, Foothill Ranch

@Mile Dist

from parking lot go, back NW to exit to MARKET

←	R 17.2	MARKET	0.0
	R 17.2	PORTOLA	0.5
	R 17.7	LAKE FOREST	3.8
	R 21.5	JERONIMO	1.3
←	L 22.8	ALTON	0.3
	R 23.1	BARRANCA	1.5
	R 24.6	TECHNOLOGY	1.5
	R 26.1	LAGUNA CYN / OAK CYN	0.3
←	L 26.4	VALLEY OAK	1.3
	R 27.7	DOVECREEK	0.5
←	L 28.2	ROYAL OAK	0.1
	R 28.3	QUAILCREEK	0.2
←	*L 28.5	JEFFREY	0.2
↗	JR 28.7	Freeway Tr (bike path)	0.8
	R 29.5	connector up to YALE	0.1
	R 29.6	YALE / bridge over freeway /	0.3
	to 29.9	JOHN INMON / YALE	0.4
	R 30.3	ROYCE	0.3
←	L 30.6	BEECH TREE LN	0.1
	R 30.7	UCP parking lot back to start	



PLEASE report any crash to crash@bikeirvine.org

Comments? Mailto:bill@bikeirvine.org

<https://ridewithgps.com/routes/23564296>

UPDATED: 5/9/24