




**Solvang - Nojoqui Falls
to 101 to Buellton**

Total = 17.2 Miles +193/-912 ft

@Mile	Go	From Vinland Hotel & Lodge	Dist
← 0.0	L	Exit EAST on MISSION	0.1
0.1	R	5th	0.1
← 0.2	L	OAK	0.4
0.6	R	ALISAL	6.2
← 6.8	L	into Nojoqui Falls Park	0.4
<i>Short walk up creek to falls</i> 			
← 7.2	L	ALISAL WEST	0.8
8.0	R	OLD COAST HWY 	0.8
← 8.8	R	Folded Hills Winery (food) 	0.0
8.8	R	continue OLD COAST HWY	0.2
9.0	R	US-101 shoulder	4.0
13.0	BR	EXIT 139	0.5
← 13.2	L	bridge over freeway WEST	-13.2
13.3	R	SANTA ROSA /	
13.5	to	AVE OF THE FLAGS	0.5

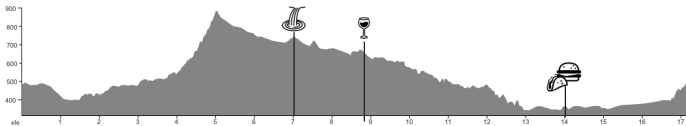


*Various options for food
in Buellton*



14.0	R	HWY 246 / MISSION	3.1
← 17.1	L	back to Vinland Hotel & Lodge	




PLEASE report any crash to crash@bikeirvine.org
Remotes.xls 2/7/22



<https://ridewithgps.com/routes/38721518>
Comments? Mailto:bill@bikeirvine.org

**Solvang - Nojoqui Falls
to 101 to Buellton**

Total = 17.2 Miles +193/-912 ft

@Mile	Go	From Vinland Hotel & Lodge	Dist
← 0.0	L	Exit EAST on MISSION	0.1
0.1	R	5th	0.1
← 0.2	L	OAK	0.4
0.6	R	ALISAL	6.2
← 6.8	L	into Nojoqui Falls Park	0.4
<i>Short walk up creek to falls</i> 			
← 7.2	L	ALISAL WEST	0.8
8.0	R	OLD COAST HWY 	0.8
← 8.8	R	Folded Hills Winery (food) 	0.0
8.8	← R	continue OLD COAST HWY	0.2
9.0	R	US-101 shoulder	4.0
13.0	BR	EXIT 139	0.5
← 13.2	L	bridge over freeway WEST	-13.2
13.3	R	SANTA ROSA /	
13.5	to	AVE OF THE FLAGS	0.5

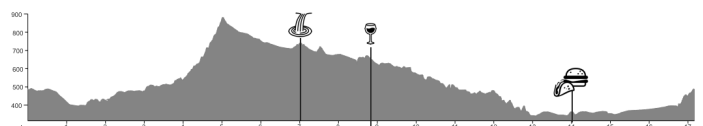


*Various options for food
in Buellton*



14.0	R	HWY 246 / MISSION	3.1
← 17.1	L	back to Vinland Hotel & Lodge	

PLEASE report any crash to crash@bikeirvine.org
Remotes.xls 2/7/22



<https://ridewithgps.com/routes/38721518>
Comments? Mailto:bill@bikeirvine.org