

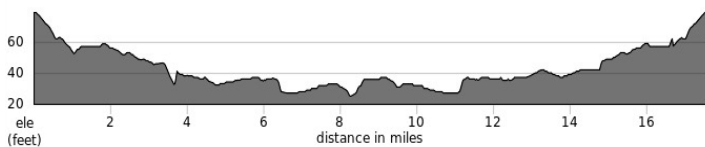
BCI SATURDAY - SHORT

18.2 Miles

Turn	@	FLAT: +/-109 ft	Dist
R	0.1	IRVINE CENTER DR	0.7
L*	0.8	HEARTHSTONE	0.2
to	1.0	MOFFETT (X HARVARD)	0.3
R	1.3	PETERS CNY (path)	0.1
#L	1.4	Take path down stream	1.3
R	2.7	Take pedestrian bridge	0.1
R	2.8	San Diego Creek (path)	0.3
BL	3.1	Exit path to WB ALTON	0.1
R	3.2	ALTON	0.8
L*	4.0	VON KARMAN	0.8
R	4.8	MAIN	1.4
L	6.2	SUNFLOWER	2.1
R	8.3	GREENVILLE	0.3
L*	8.6	MacARTHUR	0.1
R	8.7	2nd Dr after McDonalds	0.2

**BRUEGGERS / JUICE STOP
FAIRVIEW & MacARTHUR
SANTA ANA**

R	8.9	FAIRVIEW (north)	0.2
R	9.1	ALTON	0.2
R	9.3	GREENVILLE	0.5
L	9.8	SUNFLOWER	2.1
R	11.9	MAIN	0.4
L*	12.3	RED HILL	1.0
R	13.3	McGAW	1.4
L	14.7	MURPHY	0.2
R	14.9	ALTON	0.3
L*	15.2	HARVARD	1.6
R	16.8	PASEO WESTPARK	0.1
L	16.9	HEARTHSTONE	0.3
R	17.2	DEERFIELD	0.4
R	17.6	<- FAWN GLEN /	0.1
		/ DEER SPRING ->	
R	17.7	DEERWOOD WEST	0.4
L	18.1	DEERWOOD	0.1



Report mishaps to crash@bikeirvine.org ©9/12/21

QUESTIONS / COMMENTS: rides@bikeirvine.org

SAT01 S <https://ridewithgps.com/routes/34659557>

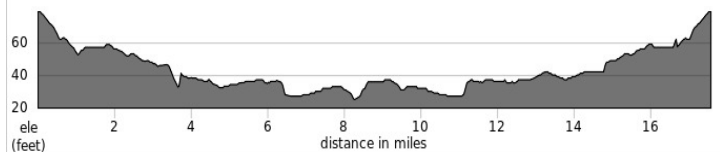
BCI SATURDAY - SHORT

17 Miles

Trn Miles		FLAT: +/-109 ft	Dist
R	0.1	IRVINE CENTER DR	0.7
L*	0.8	HEARTHSTONE	0.2
to	1.0	MOFFETT (X HARVARD)	0.3
R	1.3	PETERS CNY (path)	0.1
#L	1.4	Take path down stream	1.3
R	2.7	Take pedestrian bridge	0.1
R	2.8	San Diego Creek (path)	0.3
BL	3.1	Exit path to WB ALTON	0.1
R	3.2	ALTON	0.8
L*	4.0	VON KARMAN	0.8
R	4.8	MAIN	1.4
L	6.2	SUNFLOWER	2.1
R	8.3	GREENVILLE	0.3
L*	8.6	MacARTHUR	0.1
R	8.7	2nd Dr after McDonalds	0.2

**BRUEGGERS / JUICE STOP
FAIRVIEW & MacARTHUR
SANTA ANA**

R	8.9	FAIRVIEW (north)	0.2
R	9.1	ALTON	0.2
R	9.3	GREENVILLE	0.5
L	9.8	SUNFLOWER	2.1
R	11.9	MAIN	0.4
L*	12.3	RED HILL	1.0
R	13.3	McGAW	1.4
L	14.7	MURPHY	0.2
R	14.9	ALTON	0.3
L*	15.2	HARVARD	1.6
R	16.8	PASEO WESTPARK	0.1
L	16.9	HEARTHSTONE	0.3
R	17.2	DEERFIELD	0.4
R	17.6	<- FAWN GLEN /	0.1
		/ DEER SPRING ->	
R	17.7	DEERWOOD WEST	0.4
L	18.1	DEERWOOD	0.1



Report mishaps to crash@bikeirvine.org ©9/12/21

QUESTIONS / COMMENTS: rides@bikeirvine.org

SAT01 S ©9/12/21

BCI SATURDAY - MEDIUM

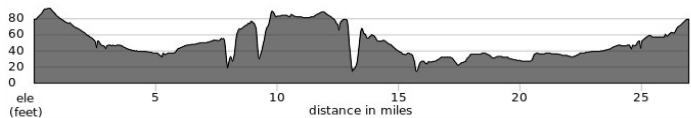
Trn	@	27.9 Miles - +/-361 ft	Dist
L	0.1	IRVINE CENTER DR	0.4
R	0.5	YALE	0.2
R	0.7	WEST YALE LOOP	0.8
R	1.5	WARNER	1.6
L	3.1	TUSTIN RCH/ VON KARMAN	3.2
R	6.3	CAMPUS / IRVINE	3.2
R	9.5	SANTIAGO/ 22nd/ VICTORIA	2.4
R	11.9	PLACENTIA/ MESA VERDE	2.5
L	14.4	BAKER	0.2
L	14.6	LABRADOR	0.1
R	14.7	GIBRALTAR/ CALIFORNIA	1.3

(Cont. thru Moon Park to BIKE PATH)

R	16.0	SANTA ANA RIVER (<i>path</i>)	0.5
R	16.5	MACARTHUR	1.0
L*	17.5	SUSAN	0.1
R	17.6	ALTON	0.5
R	18.1	GREENVILLE	0.2
R	18.3	MACARTHUR	0.2
R	18.5	2nd Dr after McDonalds	0.1

**BRUEGGERS / JUICE STOP
FAIRVIEW & MacARTHUR**

R	18.6	FAIRVIEW (north)	0.2
R	18.8	ALTON	0.2
R	19.0	GREENVILLE	0.5
L	19.5	SUNFLOWER	2.1
R	21.6	MAIN	1.5
L*	23.1	VON KARMAN/ TUSTIN RCH	2.0
R	25.1	WARNER	0.8
L	25.9	HARVARD	0.6
R	26.5	PASEO WESTPARK	0.1
L	26.6	HEARTHSTONE	0.3
R	26.9	DEERFIELD	0.4
R	27.3	<- FAWN GLEN /	0.1
		/ DEER SPRING ->	
R	27.4	DEERWOOD WEST	0.4
L	27.8	DEERWOOD	0.1

Report mishaps to crash@bikeirvine.org @9/12/21QUESTIONS / COMMENTS: rides@bikeirvine.orgSAT01 M <https://ridewithgps.com/routes/18966365>**BCI SATURDAY - MEDIUM**

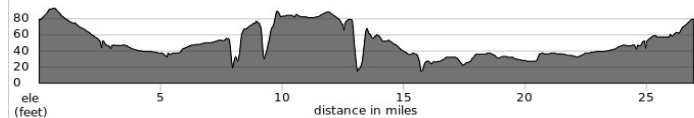
Trn	@	27.9 Miles - +/-361 ft	Dist
L	0.1	IRVINE CENTER DR	0.4
R	0.5	YALE	0.2
R	0.7	WEST YALE LOOP	0.8
R	1.5	WARNER	1.6
L	3.1	TUSTIN RCH/ VON KARMAN	3.2
R	6.3	CAMPUS / IRVINE	3.2
R	9.5	SANTIAGO/ 22nd/ VICTORIA	2.4
R	11.9	PLACENTIA/ MESA VERDE	2.5
L	14.4	BAKER	0.2
L	14.6	LABRADOR	0.1
R	14.7	GIBRALTAR/ CALIFORNIA	1.3

(Cont. thru Moon Park to BIKE PATH)

R	16.0	SANTA ANA RIVER (<i>path</i>)	0.5
R	16.5	MACARTHUR	1.0
L*	17.5	SUSAN	0.1
R	17.6	ALTON	0.5
R	18.1	GREENVILLE	0.2
R	18.3	MACARTHUR	0.2
R	18.5	2nd Dr after McDonalds	0.1

**BRUEGGERS / JUICE STOP
FAIRVIEW & MacARTHUR**

R	18.6	FAIRVIEW (north)	0.2
R	18.8	ALTON	0.2
R	19.0	GREENVILLE	0.5
L	19.5	SUNFLOWER	2.1
R	21.6	MAIN	1.5
L*	23.1	VON KARMAN/ TUSTIN RCH	2.0
R	25.1	WARNER	0.8
L	25.9	HARVARD	0.6
R	26.5	PASEO WESTPARK	0.1
L	26.6	HEARTHSTONE	0.3
R	26.9	DEERFIELD	0.4
R	27.3	<- FAWN GLEN /	0.1
		/ DEER SPRING ->	
R	27.4	DEERWOOD WEST	0.4
L	27.8	DEERWOOD	0.1

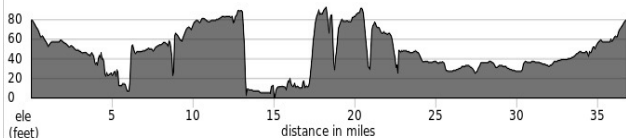
Report mishaps to crash@bikeirvine.org @9/12/21QUESTIONS / COMMENTS: rides@bikeirvine.orgSAT01 M <https://ridewithgps.com/routes/18966365>

BCI SATURDAY - LONG

Trn	@	36.5 MILES +/-577 ft	Dist
R	0.1	IRVINE CENTER DR	0.9
L	1.0	HARVARD	3.9
R	4.9	UNIVERSITY	0.4
R	5.3	CAMPUS / IRVINE	3.3
R	8.6	MESA DR	0.5
L	9.1	ORANGE	0.8
R	9.9	WILSON	2.4
L	12.3	CANYON	0.4
R	12.7	VICTORIA	0.4
to	13.1	X SA River to HAMILTON	0.1
R	13.2	SANTA ANA RIVER (path)	0.0
#R	13.2	S A RIVER (down stream)	1.5
R	14.7	PCH SB	2.2
L	16.9	RIVERSIDE/CLIFF	0.3
R	17.2	CLIFF	0.3
R	17.5	KINGS ROAD	0.9
R	18.4	CLIFF	0.1
L	18.5	DOVER	1.2
R	19.7	IRVINE AVE	1.8
L	21.5	UNIVERSITY	0.3
R	21.8	SANTA ANA/REDHILL	2.7
L	24.5	MAIN	0.4
L	24.9	SUNFLOWER	2.1
R	27.0	GREENVILLE	0.2
L*	27.2	MacARTHUR	0.2
R	27.4	2nd Dr after McDonalds	0.1

BRUEGGERS / JUICE STOP FAIRVIEW & MacARTHUR

R	27.5	FAIRVIEW (north)	0.2
R	27.7	ALTON	0.2
R	27.9	GREENVILLE	0.5
L	28.4	SUNFLOWER	2.1
R	30.5	MAIN	1.5
L	32.0	VON KARMAN/ TUSTIN RCH	2.0
R	34.0	WARNER	0.8
L	34.8	HARVARD	0.6
R	35.4	PASEO WESTPARK	0.1
L	35.5	HEARTHSTONE	0.2
R	35.7	IRVINE CENTER DR	0.7
L	36.4	DEERWOOD	0.1



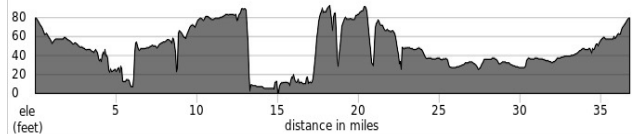
Report mishaps to crash@bikeirvine.org @9/12/21
 QUESTIONS / COMMENTS: rides@bikeirvine.org
 SAT01 L <https://ridewithgps.com/routes/30029808>

BCI SATURDAY - LONG

Trn	@	36.5 MILES +/-577 ft	Dist
R	0.1	IRVINE CENTER DR	0.9
L	1.0	HARVARD	3.9
R	4.9	UNIVERSITY	0.4
R	5.3	CAMPUS / IRVINE	3.3
R	8.6	MESA DR	0.5
L	9.1	ORANGE	0.8
R	9.9	WILSON	2.4
L	12.3	CANYON	0.4
R	12.7	VICTORIA	0.4
to	13.1	X SA River to HAMILTON	0.1
R	13.2	SANTA ANA RIVER (path)	0.0
#R	13.2	S A RIVER (down stream)	1.5
R	14.7	PCH SB	2.2
L	16.9	RIVERSIDE/CLIFF	0.3
R	17.2	CLIFF	0.3
R	17.5	KINGS ROAD	0.9
R	18.4	CLIFF	0.1
L	18.5	DOVER	1.2
R	19.7	IRVINE AVE	1.8
L	21.5	UNIVERSITY	0.3
R	21.8	SANTA ANA/REDHILL	2.7
L	24.5	MAIN	0.4
L	24.9	SUNFLOWER	2.1
R	27.0	GREENVILLE	0.2
L*	27.2	MacARTHUR	0.2
R	27.4	2nd Dr after McDonalds	0.1

BRUEGGERS / JUICE STOP FAIRVIEW & MacARTHUR

R	27.5	FAIRVIEW (north)	0.2
R	27.7	ALTON	0.2
R	27.9	GREENVILLE	0.5
L	28.4	SUNFLOWER	2.1
R	30.5	MAIN	1.5
L	32.0	VON KARMAN/ TUSTIN RCH	2.0
R	34.0	WARNER	0.8
L	34.8	HARVARD	0.6
R	35.4	PASEO WESTPARK	0.1
L	35.5	HEARTHSTONE	0.2
R	35.7	IRVINE CENTER DR	0.7
L	36.4	DEERWOOD	0.1



Report mishaps to crash@bikeirvine.org @9/12/21
 QUESTIONS / COMMENTS: rides@bikeirvine.org
 SAT01 L <https://ridewithgps.com/routes/30029808>