


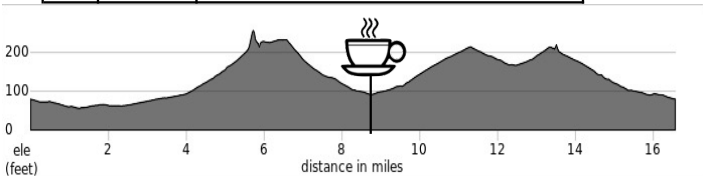
DEERFIELD #17 - SHORT

16.6 Miles

	@Mile	CF2 (23.3'/m) +/-387 ft	Dist
R	0.0	DEERWOOD	0.5
← L	0.5	DEERSPRING	0.0
← L	0.5	DEERFIELD	0.8
R	1.3	HARVARD	0.7
← *L	2.0	WALNUT	0.9
R	2.9	TUSTIN RANCH	3.0
R	5.9	PORTOLA	0.7
↗ BR	6.6	to SE corner @ 261 exit	0.0
R	6.6	Peters Cyn Tr (path)	1.0
R	7.6	@ "T" with Hicks Cyn Tr	0.7
↖ BL	8.3	exit path toward BRYAN	0.1
R	8.4	BRYAN	0.2
← L	8.6	MARKETPLACE into center	0.2

 CORNER BAKERY - MARKETPLACE
JAMBOREE & BRYAN, IRVINE

← L	8.8	MARKETPLACE exit ctr	0.2
R	9.0	BRYAN (east)	2.4
X	11.4	JEFFREY	0.0
↗ BR	11.4	to SE corner to JOST	0.0
↗ BR	11.4	Jeffrey Open Space Trail	1.0
↖ FL	12.4	Cypress Village Tr (path)	1.0
R	13.4	Sand Cyn sidepath	0.4
R	13.8	Walnut Trail - past RR	1.6
↗ BR	15.4	under the YALE bridge	0.1
↖ BL	15.5	exit path up to YALE	0.1
R	15.6	YALE (south)	0.5
R	16.1	IRVINE CENTER	0.4
R	16.5	DEERWOOD to start	



Comments: rides@bikeirvine.org rev 2/6/22


Report mishaps to crash@bikeirvine.org

SAT17S1 <https://ridewithgps.com/routes/26461966>

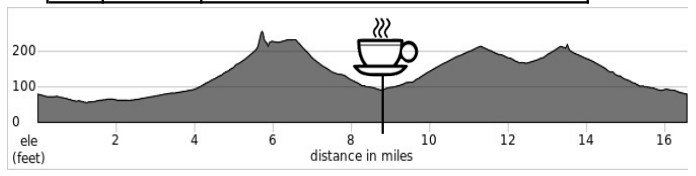
DEERFIELD #17 - SHORT

16.6 Miles

	@Mile	CF2 (23.3'/m) +/-387 ft	Dist
R	0.0	DEERWOOD	0.5
← L	0.5	DEERSPRING	0.0
← L	0.5	DEERFIELD	0.8
R	1.3	HARVARD	0.7
← *L	2.0	WALNUT	0.9
R	2.9	TUSTIN RANCH	3.0
R	5.9	PORTOLA	0.7
↗ BR	6.6	to SE corner @ 261 exit	0.0
R	6.6	Peters Cyn Tr (path)	1.0
R	7.6	@ "T" with Hicks Cyn Tr	0.7
↖ BL	8.3	exit path toward BRYAN	0.1
R	8.4	BRYAN	0.2
← L	8.6	MARKETPLACE into center	0.2

 CORNER BAKERY - MARKETPLACE
JAMBOREE & BRYAN, IRVINE

← L	8.8	MARKETPLACE exit ctr	0.2
R	9.0	BRYAN (east)	2.4
X	11.4	JEFFREY	0.0
↗ BR	11.4	to SE corner to JOST	0.0
↗ BR	11.4	Jeffrey Open Space Trail	1.0
↖ FL	12.4	Cypress Village Tr (path)	1.0
R	13.4	Sand Cyn sidepath	0.4
R	13.8	Walnut Trail - past RR	1.6
↗ BR	15.4	under the YALE bridge	0.1
↖ BL	15.5	exit path up to YALE	0.1
R	15.6	YALE (south)	0.5
R	16.1	IRVINE CENTER	0.4
R	16.5	DEERWOOD to start	



Comments: rides@bikeirvine.org rev 2/6/22

Report mishaps to crash@bikeirvine.org

SAT17S1 <https://ridewithgps.com/routes/26461966>

DEERFIELD #17 - MEDIUM

32.2 Miles

@Mile CF2 (28.9'/m) +/-932 ft Dist

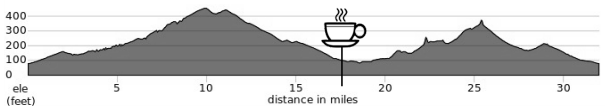
← L	0.1	IRVINE CENTER	1.9
R	2.0	VALLEY OAK	0.8
← L	2.8	ALTON <i>cross creek then:</i>	1.0
R	3.8	San Diego Crk Tr (path)	0.5
R	4.3	<i>sidepath on bridge over creek</i>	0.0
← L	4.3	X street to continue S D Crk Tr	1.1
← L	5.4	<i>exit path onto ANTIVO @ "T"</i>	0.4
to	5.8	RESEARCH X IRVINE CTR	0.7
← L	6.5	BAKE	2.1
← *L	8.6	TOLEDO	0.2
R	8.8	PARKER	0.4
← L	9.2	IRVINE BLVD	2.2
← *L	11.4	MODJESKA	0.2
R	11.6	CULTIVATE	0.5
← L	12.1	BOSQUE	0.9
R	13.0	GREAT PARK / TRABUCO	1.3
R	14.3	KEYSTONE	0.2
← L	14.5	REGAL	0.3
R	14.8	SANCTUARY	0.3
← L	15.1	LONG MEADOW / BRYAN	2.8
← *L	17.9	MARKETPLACE <i>into center</i>	0.2



CORNER BAKERY - MARKETPLACE

JAMBOREE & BRYAN, IRVINE

← L	18.1	MARKETPLACE - <i>exit center</i>	0.2
← *L	18.3	BRYAN	1.6
R	19.9	RED HILL	1.0
R	20.9	LA COLINA	0.8
← L	21.7	TUSTIN RANCH	0.9
R	22.6	PORTOLA	3.0
X	25.6	JEFFREY RD	0.0
R	25.6	Jeffrey Open Space Tr "JOST"	2.5
↪ FL	28.1	Cypress Village TR	1.0
R	29.1	Sand Canyon sidepath	0.0
↗ JL	29.1	SAND CANYON X <i>under Frwy</i>	0.2
X	29.3	<BURT / PROGRESS>	0.1
↗ JR	29.4	Sand Cyn sidepath @BURT	0.0
R	29.4	Walnut Tr(path) <i>past RR bridge</i>	1.7
↗ BR	31.1	<i>under, then exit L up to YALE</i>	0.1
R	31.2	YALE (south)	0.5
R	31.7	IRVINE CENTER	0.4
R	32.1	DEERWOOD <i>to start</i>	



Comments: rides@bikeirvine.org rev 12/08/23

Report mishaps to crash@bikeirvine.org

SAT17M1 <https://ridewithgps.com/routes/26462051>

DEERFIELD #17 - MEDIUM

32.2 Miles

@Mile CF2 (28.9'/m) +/-932 ft Dist

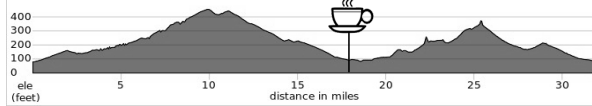
← L	0.1	IRVINE CENTER	1.9
R	2.0	VALLEY OAK	0.8
← L	2.8	ALTON <i>cross creek then:</i>	1.0
R	3.8	San Diego Crk Tr (path)	0.5
R	4.3	<i>sidepath on bridge over creek</i>	0.0
← L	4.3	X street to continue S D Crk Tr	1.1
← L	5.4	<i>exit path onto ANTIVO @ "T"</i>	0.4
to	5.8	RESEARCH X IRVINE CTR	0.7
← L	6.5	BAKE	2.1
← *L	8.6	TOLEDO	0.2
R	8.8	PARKER	0.4
← L	9.2	IRVINE BLVD	2.2
← *L	11.4	MODJESKA	0.2
R	11.6	CULTIVATE	0.5
← L	12.1	BOSQUE	0.9
R	13.0	GREAT PARK / TRABUCO	1.3
R	14.3	KEYSTONE	0.2
← L	14.5	REGAL	0.3
R	14.8	SANCTUARY	0.3
← L	15.1	LONG MEADOW / BRYAN	2.8
← *L	17.9	MARKETPLACE <i>into center</i>	0.2



CORNER BAKERY - MARKETPLACE

JAMBOREE & BRYAN, IRVINE

← L	18.1	MARKETPLACE - <i>exit center</i>	0.2
← *L	18.3	BRYAN	1.6
R	19.9	RED HILL	1.0
R	20.9	LA COLINA	0.8
← L	21.7	TUSTIN RANCH	0.9
R	22.6	PORTOLA	3.0
X	25.6	JEFFREY RD	0.0
R	25.6	Jeffrey Open Space Tr "JOST"	2.5
↪ FL	28.1	Cypress Village TR	1.0
R	29.1	Sand Canyon sidepath	0.0
↗ JL	29.1	SAND CANYON X <i>under Frwy</i>	0.2
X	29.3	<BURT / PROGRESS>	0.1
↗ JR	29.4	Sand Cyn sidepath @BURT	0.0
R	29.4	Walnut Tr(path) <i>past RR bridge</i>	1.7
↗ BR	31.1	<i>under, then exit L up to YALE</i>	0.1
R	31.2	YALE (south)	0.5
R	31.7	IRVINE CENTER	0.4
R	32.1	DEERWOOD <i>to start</i>	



Comments: rides@bikeirvine.org rev 12/08/23

Report mishaps to crash@bikeirvine.org

SAT17M1 <https://ridewithgps.com/routes/26462051>

DEERFIELD #17 - LONG

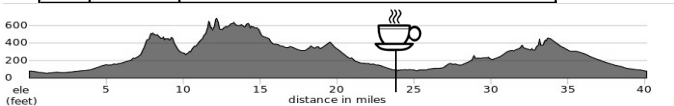
40.2 MILES

@Mile CF4 (45.8'/m) +/-1,842 ft Dist

R	0.1	IRVINE CENTER DR	0.9	
R	1.0	HARVARD	0.8	
←	L	1.8	WALNUT	1.0
	R	2.8	TUSTIN RANCH	1.8
	R	4.6	GREENWAY	0.2
↶	FL	4.8	LA COLINA x TUSTIN RANCH	1.0
	R	5.8	RED HILL	0.3
←	L	6.1	S.E. SKYLINE	0.2
	R	6.3	ARROYO	0.8
	R	7.1	FOOTHILL	0.6
AT TOP OF HILL SWING LEFT - DON'T GO DOWN SKYLINE !				
↗	BL	7.7	FOOTHILL / SKYLINE	0.1
↗	BR	7.8	FOOTHILL @ fork, downhill	0.5
←	L	8.3	LEMON HTS past LA CUESTA	1.0
	R	9.3	LOWER LAKE	0.2
↗	JL	9.5	@ LAKE CT on NE corner	0.0
	to	9.5	sidepath to connector path	0.2
←	L	9.7	PETERS CANYON	0.4
←	L	10.1	PIONEER	1.2
←	*L	11.3	JAMBOREE	1.7
	X	13.0	<CHAPMAN / SANTIAGO>	0.2
←	L	13.2	SANTIAGO CYN/VILLA PARK	3.3
←	*L	16.5	HEWES	0.3
←	L	16.8	N RANCHO SANTIAGO	1.0
←	L	17.8	E AVENIDA PALMAR	0.4
	R	18.2	CANNON / CRAWFORD CYN	1.4
	R	19.6	NEWPORT	1.8
←	*L	21.4	LA COLINA	1.2
	R	22.6	TUSTIN RANCH	1.0
←	*L	23.6	BRYAN	0.8
	R	24.4	MARKETPLACE into center	0.2

 **CORNER BAKERY - MARKETPLACE**
JAMBOREE & BRYAN, IRVINE

←	L	24.6	MARKETPLACE - exit center	0.1
←	L	24.7	BRYAN	1.7
	R	26.4	RED HILL	1.0
	R	27.4	LA COLINA	0.8
←	L	28.2	TUSTIN RANCH	1.0
	R	29.1	PORTOLA	4.7
	R	33.9	RIDGE VALLEY	1.9
	R	35.9	GREAT PARK / TRABUCO	2.4
←	L	38.2	YALE	1.5
	R	39.8	IRVINE CENTER	0.4
	R	40.1	DEERWOOD to start	



Comments: rides@bikeirvine.org rev 12/27/21
Report mishaps to crash@bikeirvine.org
SAT17 L <https://ridewithgps.com/routes/29914298>

DEERFIELD #17 - LONG

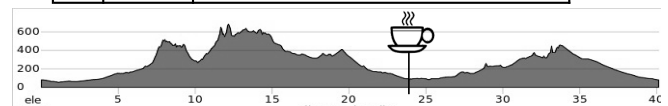
40.2 MILES

@Mile CF4 (45.8'/m) +/-1,842 ft Dist

R	0.1	IRVINE CENTER DR	0.9	
R	1.0	HARVARD	0.8	
←	L	1.8	WALNUT	1.0
	R	2.8	TUSTIN RANCH	1.8
	R	4.6	GREENWAY	0.2
↶	FL	4.8	LA COLINA x TUSTIN RANCH	1.0
	R	5.8	RED HILL	0.3
←	L	6.1	S.E. SKYLINE	0.2
	R	6.3	ARROYO	0.8
	R	7.1	FOOTHILL	0.6
AT TOP OF HILL SWING LEFT - DON'T GO DOWN SKYLINE !				
↗	BL	7.7	FOOTHILL / SKYLINE	0.1
↗	BR	7.8	FOOTHILL @ fork, downhill	0.5
←	L	8.3	LEMON HTS past LA CUESTA	1.0
	R	9.3	LOWER LAKE	0.2
↗	JL	9.5	@ LAKE CT on NE corner	0.0
	to	9.5	sidepath to connector path	0.2
←	L	9.7	PETERS CANYON	0.4
←	L	10.1	PIONEER	1.2
←	*L	11.3	JAMBOREE	1.7
	X	13.0	<CHAPMAN / SANTIAGO>	0.2
←	L	13.2	SANTIAGO CYN/VILLA PARK	3.3
←	*L	16.5	HEWES	0.3
←	L	16.8	N RANCHO SANTIAGO	1.0
←	L	17.8	E AVENIDA PALMAR	0.4
	R	18.2	CANNON / CRAWFORD CYN	1.4
	R	19.6	NEWPORT	1.8
←	*L	21.4	LA COLINA	1.2
	R	22.6	TUSTIN RANCH	1.0
←	*L	23.6	BRYAN	0.8
	R	24.4	MARKETPLACE into center	0.2

 **CORNER BAKERY - MARKETPLACE**
JAMBOREE & BRYAN, IRVINE

←	L	24.6	MARKETPLACE - exit center	0.1
←	L	24.7	BRYAN	1.7
	R	26.4	RED HILL	1.0
	R	27.4	LA COLINA	0.8
←	L	28.2	TUSTIN RANCH	1.0
	R	29.1	PORTOLA	4.7
	R	33.9	RIDGE VALLEY	1.9
	R	35.9	GREAT PARK / TRABUCO	2.4
←	L	38.2	YALE	1.5
	R	39.8	IRVINE CENTER	0.4
	R	40.1	DEERWOOD to start	



Comments: rides@bikeirvine.org rev 12/27/21
Report mishaps to crash@bikeirvine.org
SAT17 L <https://ridewithgps.com/routes/29914298>