

## DEERFIELD #9 - SHORT

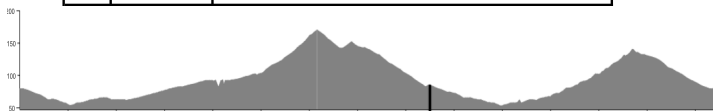
14.4 Miles

237 ft

	@Mile		Dist	
R	0.1	IRVINE CENTER	0.9	
R	1.0	HARVARD	0.8	
←	L	1.8	WALNUT	1.0
R	2.8	TUSTIN RANCH	1.1	
R	3.9	BRYAN	1.0	
R	4.9	to Peters Cyn Tr (path)	0.0	
↘	#R	4.9	Peters Cyn Tr( <i>upstream</i> )	0.3
R	5.2	Venta Spur Tr (path)	0.4	
X	5.6	AMARGOSA	0.0	
X	5.6	ROSENBLUM	0.0	
to	5.6	FLORENCE	0.2	
X	5.8	CULVER	0.0	
X	5.8	MATERA	0.0	
to	5.8	Venta Spur Tr (path)	0.4	
R	6.2	NORTHWOOD /	0.5	
↶	FL	6.7	SOUTHWOOD	0.2
R	6.9	YALE	0.8	
R	7.7	WALNUT	0.7	
X	8.4	CULVER	0.0	
R	8.4	1st drive shopping area	0.2	

### STARBUCKS COFFEE WALNUT & CULVER

R	8.6	WALNUT	0.6	
←	*L	9.2	HARVARD	1.0
←	*L	10.2	<P WESTPARK/MOFFETT>	0.2
←	L	10.4	HEARTHSTONE	0.3
R	10.7	DEERFIELD	0.1	
←	L	10.8	FLAGSTONE	0.2
↗	to	11.0	Sidewalk / foot path to	0.0
R	11.0	WALNUT TRAIL	1.8	
R	12.7	Exit toward JEFFREY SB	0.5	
R	12.8	JEFFREY	0.4	
R	13.2	IRVINE CENTER	1.1	
R	14.3	DEERWOOD to start		



Report mishaps to [crash@bikeirvine.org](mailto:crash@bikeirvine.org)    ©03/02/23  
 QUESTIONS / COMMENTS: [rides@bikeirvine.org](mailto:rides@bikeirvine.org)  
 SAT09 S    <https://ridewithgps.com/routes/29712195>

## DEERFIELD #9 - SHORT

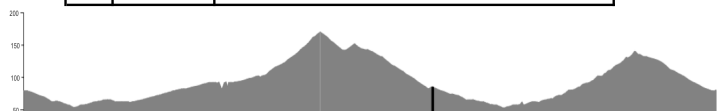
14.4 Miles

237 ft

	@Mile		Dist	
R	0.1	IRVINE CENTER	0.9	
R	1.0	HARVARD	0.8	
←	L	1.8	WALNUT	1.0
R	2.8	TUSTIN RANCH	1.1	
R	3.9	BRYAN	1.0	
R	4.9	to Peters Cyn Tr (path)	0.0	
↘	#R	4.9	Peters Cyn Tr( <i>upstream</i> )	0.3
R	5.2	Venta Spur Tr (path)	0.4	
X	5.6	AMARGOSA	0.0	
X	5.6	ROSENBLUM	0.0	
to	5.6	FLORENCE	0.2	
X	5.8	CULVER	0.0	
X	5.8	MATERA	0.0	
to	5.8	Venta Spur Tr (path)	0.4	
R	6.2	NORTHWOOD /	0.5	
↶	FL	6.7	SOUTHWOOD	0.2
R	6.9	YALE	0.8	
R	7.7	WALNUT	0.7	
X	8.4	CULVER	0.0	
R	8.4	1st drive shopping area	0.2	

### STARBUCKS COFFEE WALNUT & CULVER

R	8.6	WALNUT	0.6	
←	*L	9.2	HARVARD	1.0
←	*L	10.2	<P WESTPARK/MOFFETT>	0.2
←	L	10.4	HEARTHSTONE	0.3
R	10.7	DEERFIELD	0.1	
←	L	10.8	FLAGSTONE	0.2
↗	to	11.0	Sidewalk / foot path to	0.0
R	11.0	WALNUT TRAIL	1.8	
R	12.7	Exit toward JEFFREY SB	0.5	
R	12.8	JEFFREY	0.4	
R	13.2	IRVINE CENTER	1.1	
R	14.3	DEERWOOD to start		



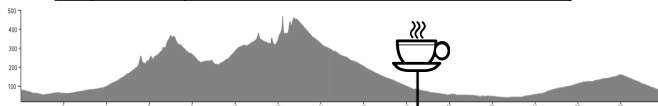
Report mishaps to [crash@bikeirvine.org](mailto:crash@bikeirvine.org)    ©03/02/23  
 QUESTIONS / COMMENTS: [rides@bikeirvine.org](mailto:rides@bikeirvine.org)  
 SAT09 S    <https://ridewithgps.com/routes/29712195>

## DEERFIELD #9 - MEDIUM

	@Mile	30 Miles 864 ft	Dist
R	0.1	IRVINE CENTER	0.9
R	1.0	HARVARD	0.8
←	L 1.8	WALNUT	1.0
R	2.8	TUSTIN RANCH	3.1
←	*L 5.9	PIONEER WAY	0.2
R	6.1	PIONEER	1.1
R	7.0	PATRIOT	1.4
R	7.2	JAMBOREE	1.2
←	*L 8.4	PORTOLA	4.5
R	12.9	RIDGE VALLEY	0.9
X	13.8	IRVINE	0.5
R	14.3	BENCHMARK	0.0
X	14.3	@NOVEL take curb cut to	0.0
←	L 14.3	Venta Spur Tr (path)	0.4
←	L 14.4	Venta Spur Tr (path)	0.1
R	14.5	Venta Spur Tr (bridge)	0.1
R	14.6	CROSSPOINT @E ❖	0.1
←	L 14.7	TOWNGATE	0.2
←	L 14.9	HALLMARK	0.3
R	15.2	REGAL	0.2
←	L 15.4	KEYSTONE	0.2
R	15.6	TRABUCO	1.5
←	*L 17.1	YALE	0.5
R	17.6	WALNUT	0.7
X	18.3	CULVER	0.1
R	18.4	Into shopping area	0.1

### STARBUCKS COFFEE WALNUT & CULVER

R	18.5	WALNUT	0.6
←	*L 19.1	HARVARD	1.1
R	20.2	MOFFETT	0.9
←	*L 21.1	TUSTIN RANCH /	1.1
	to 22.2	VON KARMAN	0.5
←	*L 22.7	ALTON	3.7
R	26.4	ROYAL OAK	0.6
←	L 27.0	VALLEY OAK	1.0
←	*L 28.0	IRVINE CENTER	1.9
R	29.9	DEERWOOD to start	



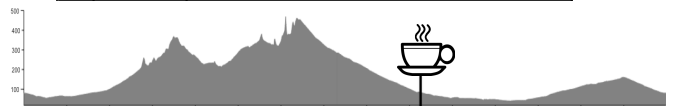
Report mishaps to [crash@bikeirvine.org](mailto:crash@bikeirvine.org) @03/02/23  
 QUESTIONS / COMMENTS: [rides@bikeirvine.org](mailto:rides@bikeirvine.org)  
 SAT09 M <https://ridewithgps.com/routes/28915207>

## DEERFIELD #9 - MEDIUM

	@Mile	30 Miles 864 ft	Dist
R	0.1	IRVINE CENTER	0.9
R	1.0	HARVARD	0.8
←	L 1.8	WALNUT	1.0
R	2.8	TUSTIN RANCH	3.1
←	*L 5.9	PIONEER WAY	0.2
R	6.1	PIONEER	1.1
R	7.0	PATRIOT	1.4
R	7.2	JAMBOREE	1.2
←	*L 8.4	PORTOLA	4.5
R	12.9	RIDGE VALLEY	0.9
X	13.8	IRVINE	0.5
R	14.3	BENCHMARK	0.0
X	14.3	@NOVEL take curb cut to	0.0
←	L 14.3	Venta Spur Tr (path)	0.4
←	L 14.4	Venta Spur Tr (path)	0.1
R	14.5	Venta Spur Tr (bridge)	0.1
R	14.6	CROSSPOINT @E ❖	0.1
←	L 14.7	TOWNGATE	0.2
←	L 14.9	HALLMARK	0.3
R	15.2	REGAL	0.2
←	L 15.4	KEYSTONE	0.2
R	15.6	TRABUCO	1.5
←	*L 17.1	YALE	0.5
R	17.6	WALNUT	0.7
X	18.3	CULVER	0.1
R	18.4	Into shopping area	0.1

### STARBUCKS COFFEE WALNUT & CULVER

R	18.5	WALNUT	0.6
←	*L 19.1	HARVARD	1.1
R	20.2	MOFFETT	0.9
←	*L 21.1	TUSTIN RANCH /	1.1
	to 22.2	VON KARMAN	0.5
←	*L 22.7	ALTON	3.7
R	26.4	ROYAL OAK	0.6
←	L 27.0	VALLEY OAK	1.0
←	*L 28.0	IRVINE CENTER	1.9
R	29.9	DEERWOOD to start	



Report mishaps to [crash@bikeirvine.org](mailto:crash@bikeirvine.org) @03/02/23  
 QUESTIONS / COMMENTS: [rides@bikeirvine.org](mailto:rides@bikeirvine.org)  
 SAT09 M <https://ridewithgps.com/routes/28915207>

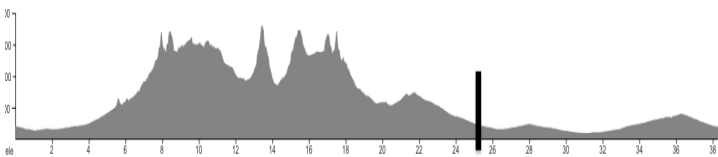
## DEERFIELD #9 - LONG

38.3 Miles

	@Mile	Hilly '+/-1,972 ft	Dist
	R 0.1	IRVINE CENTER	0.9
	R 1.0	HARVARD	0.8
←	*L 1.8	WALNUT	1.0
	R 2.8	TUSTIN RANCH	0.1
←	*L 2.9	PIONEER WAY	3.2
	R 6.1	PIONEER	1.5
←	*L 7.6	JAMBOREE	2.0
←	*L 9.6	SANTIAGO CANYON	2.9
←	*L 12.5	CANNON	1.8
←	*L 14.3	CHAPMAN	0.3
	R 14.6	CANYON VIEW	2.0
	R 16.6	JAMBOREE	3.1
←	*L 19.7	PORTOLA	1.6
	R 21.3	YALE	0.1
←	L 21.4	ARBORWOOD	0.4
	R 21.8	CITRUSGLEN	0.1
	R 21.9	MEADOWOOD	0.3
←	L 22.2	YALE	2.4
	R 24.6	WALNUT	0.7
	X 25.3	CULVER	0.0
	R 25.3	<i>Into shopping area</i>	0.2

### STARBUCKS COFFEE WALNUT & CULVER

	R 25.5	WALNUT	2.5
←	*L 28.0	RED HILL	2.5
←	*L 30.5	ALTON	4.9
←	*L 35.4	VALLEY OAK	0.9
←	*L 36.3	IRVINE CENTER	1.9
	R 38.2	DEERWOOD <i>to start</i>	



Report mishaps to [crash@bikeirvine.org](mailto:crash@bikeirvine.org) ©03/02/23

QUESTIONS / COMMENTS: [rides@bikeirvine.org](mailto:rides@bikeirvine.org)

SAT09 L

<https://ridewithgps.com/routes/42120642>

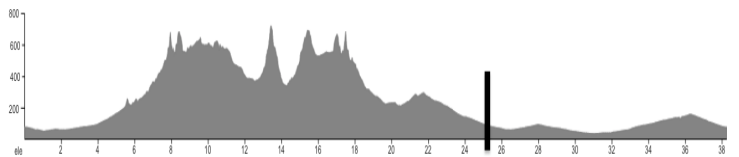
## DEERFIELD #9 - LONG

38.3 Miles

	@Mile	Hilly '+/-1,972 ft	Dist
	R 0.1	IRVINE CENTER	0.9
	R 1.0	HARVARD	0.8
←	*L 1.8	WALNUT	1.0
	R 2.8	TUSTIN RANCH	0.1
←	*L 2.9	PIONEER WAY	3.2
	R 6.1	PIONEER	1.5
←	*L 7.6	JAMBOREE	2.0
←	*L 9.6	SANTIAGO CANYON	2.9
←	*L 12.5	CANNON	1.8
←	*L 14.3	CHAPMAN	0.3
	R 14.6	CANYON VIEW	2.0
	R 16.6	JAMBOREE	3.1
←	*L 19.7	PORTOLA	1.6
	R 21.3	YALE	0.1
←	L 21.4	ARBORWOOD	0.4
	R 21.8	CITRUSGLEN	0.1
	R 21.9	MEADOWOOD	0.3
←	L 22.2	YALE	2.4
	R 24.6	WALNUT	0.7
	X 25.3	CULVER	0.0
	R 25.3	<i>Into shopping area</i>	0.2

### STARBUCKS COFFEE WALNUT & CULVER

	R 25.5	WALNUT	2.5
←	*L 28.0	RED HILL	2.5
←	*L 30.5	ALTON	4.9
←	*L 35.4	VALLEY OAK	0.9
←	*L 36.3	IRVINE CENTER	1.9
	R 38.2	DEERWOOD <i>to start</i>	



Report mishaps to [crash@bikeirvine.org](mailto:crash@bikeirvine.org) ©03/02/23

QUESTIONS / COMMENTS: [rides@bikeirvine.org](mailto:rides@bikeirvine.org)

SAT09 L

<https://ridewithgps.com/routes/42120642>