

DEERFIELD #34 - SHORT

18.2 Miles

@Mile CF1 (16.4'/m) +/-299 ft Dist

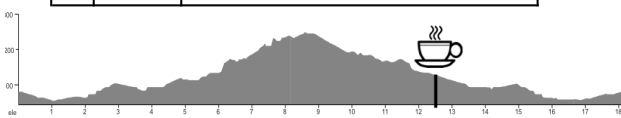
R	0.1	IRVINE CENTER	0.9
R	1.0	HARVARD	0.9
R	1.9	Peters Canyon Tr (path)	1.0
#R	2.9	exit toward BRYAN WB	0.1
R	3.0	BRYAN WB	1.3
R	4.3	BROWNING	0.5
*L	4.8	IRVINE BLVD	1.2
R	6.0	HOLT	0.8
R	6.8	17TH	0.2
*L	7.0	ESPLANADE	0.9
L	7.9	FAIRHAVEN	0.0
R	7.9	OAKWOOD Eichler	0.2
FL	8.1	FERNWOOD Homes	0.2
R	8.3	WOODLAND #1 of 1	0.3
L	8.6	LA VETA	0.3
L	8.9	PROSPECT	0.5
R	9.4	FAIRHAVEN	0.0
*L	9.4	PROSPECT	0.5
R	9.9	SANTA CLARA	0.4
L	10.3	YORBA	0.5
to	10.8	ENDERLE CTR x 17TH	0.1
L	10.9	VANDENBERG	0.3
R	11.2	PROSPECT	0.9
*L	12.1	1ST	0.2
X	12.3	CENTENNIAL	-12.3
R	12.3	into center @Full Moon Sushi	0.2



STARBUCKS

NEWPORT & BRYAN, TUSTIN

R	12.5	exit shopping center EAST	0.0
X	12.5	NEWPORT	0.0
to	12.5	BRYAN	0.2
L	12.7	MAIN / BRYAN	2.2
R	14.9	Peters Canyon Tr (path)	1.5
L	16.4	Como Channel Tr (path)	0.3
R	16.7	HARVARD	0.1
L	16.8	DEERFIELD ⚠️ (no STOP)	0.5
R	17.3	<FAWN GLEN/DEER SPRING>	0.3
R	17.6	DEERWOOD WEST	0.5
L	18.1	DEERWOOD back to start	



Questions/Comments: rides@bikeirvine.org rev 8/12/23

Report mishaps to crash@bikeirvine.org

DCP#34 S <https://ridewithgps.com/routes/43912670>

DEERFIELD #34 - SHORT

18.2 Miles

@Mile CF1 (16.4'/m) +/-299 ft Dist

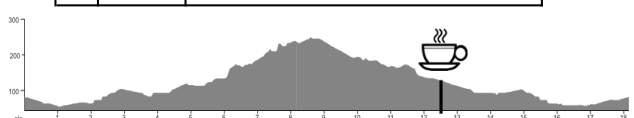
R	0.1	IRVINE CENTER	0.9
R	1.0	HARVARD	0.9
R	1.9	Peters Canyon Tr (path)	1.0
#R	2.9	exit toward BRYAN WB	0.1
R	3.0	BRYAN WB	1.3
R	4.3	BROWNING	0.5
*L	4.8	IRVINE BLVD	1.2
R	6.0	HOLT	0.8
R	6.8	17TH	0.2
*L	7.0	ESPLANADE	0.9
L	7.9	FAIRHAVEN	0.0
R	7.9	OAKWOOD Eichler	0.2
FL	8.1	FERNWOOD Homes	0.2
R	8.3	WOODLAND #1 of 1	0.3
L	8.6	LA VETA	0.3
L	8.9	PROSPECT	0.5
R	9.4	FAIRHAVEN	0.0
*L	9.4	PROSPECT	0.5
R	9.9	SANTA CLARA	0.4
L	10.3	YORBA	0.5
to	10.8	ENDERLE CTR x 17TH	0.1
L	10.9	VANDENBERG	0.3
R	11.2	PROSPECT	0.2
*L	11.4	1ST	0.3
R	11.7	into center @Full Moon Sushi	0.2



STARBUCKS

NEWPORT & BRYAN, TUSTIN

R	11.9	exit shopping center EAST	0.0
X	11.9	NEWPORT	0.0
to	11.9	BRYAN	0.2
L	12.1	MAIN / BRYAN	2.2
R	14.3	Peters Canyon Tr (path)	1.6
L	15.9	Como Channel Tr (path)	0.1
R	16.0	HARVARD	0.2
L	16.2	DEERFIELD ⚠️ (no STOP)	1.1
R	17.3	<FAWN GLEN/DEER SPRING>	0.0
R	17.3	DEERWOOD WEST	0.5
L	17.8	DEERWOOD back to start	



Questions/Comments: rides@bikeirvine.org rev 8/12/23

Report mishaps to crash@bikeirvine.org

DCP#34 S <https://ridewithgps.com/routes/43912670>

CUT

CUT

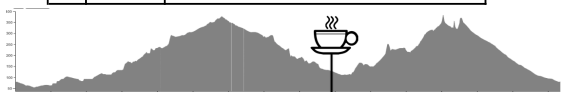
DEERFIELD #34 - MEDIUM

31.5 Miles

	@Mile	CF2 (25.5'/m)	+/-803 ft	Dist
R	0.1	IRVINE CENTER		0.9
R	1.0	HARVARD		0.9
R	1.9	Peters Canyon Tr (path)		1.0
↘#R	2.9	exit toward BRYAN WB		0.1
R	3.0	BRYAN WB		1.3
R	4.3	BROWNING		0.5
←*L	4.8	IRVINE BLVD		1.2
R	6.0	HOLT		0.8
R	6.8	17TH		0.2
←*L	7.0	ESPLANADE		0.9
←L	7.9	FAIRHAVEN		0.0
R	7.9	OAKWOOD Eichler		0.2
↙FL	8.1	FERNWOOD Homes		0.2
R	8.3	WOODLAND #1 of 2		0.3
R	8.6	LA VETA		0.2
←L	8.8	ESPLANADE		0.8
R	9.6	SPRING		0.2
←L	9.8	HEWES		1.3
R	11.1	JULIE		0.0
R	11.1	CHRISTINE		0.1
←L	11.2	VALENCIA Eichler		0.1
R	11.3	LINDA VISTA Homes		0.1
R	11.4	ELSINORE #2 of 2		0.1
←L	11.5	GRENADA		0.2
←L	11.7	LINDA VISTA		0.1
←L	11.8	VALENCIA		0.2
R	12.0	CHRISTINE		0.0
←*L	12.0	JULIE		0.1
←L	12.1	HEWES ⚠ (has no STOP)		0.1
↗JR	12.2	@ Nursury driveway		0.0
to	12.2	Santiago Creek sidepath		0.7
↗JL	12.9	HEWES @driveway B4 BOND		2.4
R	15.3	DODGE		0.2
to	15.5	SANTA CLARA x ESPLANADE		0.9
←L	16.4	YORBA		0.5
to	16.9	ENDERLE CTR x 17TH		0.2
←*L	17.1	VANDENBERG		1.1
R	17.3	PROSPECT		1.2
←*L	18.2	1ST		0.3
R	18.5	into center @Full Moon Sushi		0.2

STARBUCKS
NEWPORT & BRYAN, TUSTIN

R	18.7	exit shopping center EAST		0.0
X	18.7	NEWPORT		0.0
to	18.7	BRYAN		0.2
←L	18.9	MAIN / BRYAN		0.3
←*L	19.2	RED HILL		1.0
R	20.2	LA COLINA		0.8
←*L	21.0	TUSTIN RANCH		1.0
R	22.0	PORTOLA		3.8
R	25.8	SAND CANYON		2.0
R	27.8	ROOSEVELT		1.8
←L	29.6	YALE		1.4
R	31.0	IRVINE CENTER		0.4
R	31.4	DEERWOOD back to start		



Questions/Comments: rides@bikeirvine.org rev 8/12/23
 Report mishaps to crash@bikeirvine.org
 DCP#34 M <https://ridewithgps.com/routes/43912676>

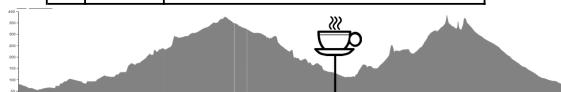
DEERFIELD #34 - MEDIUM

31.5 Miles

	@Mile	CF2 (25.5'/m)	+/-803 ft	Dist
↖R	0.1	IRVINE CENTER		0.9
R	1.0	HARVARD		0.9
R	1.9	Peters Canyon Tr (path)		1.0
↘#R	2.9	exit toward BRYAN WB		0.1
R	3.0	BRYAN		1.3
R	4.3	BROWNING		0.5
←*L	4.8	IRVINE BLVD		1.2
R	6.0	HOLT		0.8
R	6.8	17TH		0.2
←*L	7.0	ESPLANADE		0.9
←L	7.9	FAIRHAVEN		0.0
R	7.9	OAKWOOD Eichler		0.2
↙FL	8.1	FERNWOOD Homes		0.2
R	8.3	WOODLAND #1 of 2		0.3
R	8.6	LA VETA		0.2
←L	8.8	ESPLANADE		0.8
R	9.6	SPRING		0.2
←L	9.8	HEWES		1.3
R	11.1	JULIE		0.0
R	11.1	CHRISTINE		0.1
←L	11.2	VALENCIA Eichler		0.1
R	11.3	LINDA VISTA Homes		0.1
R	11.4	ELSINORE #2 of 2		0.1
←L	11.5	GRENADA		0.2
←L	11.7	LINDA VISTA		0.1
←L	11.8	VALENCIA		0.2
R	12.0	CHRISTINE		0.0
←*L	12.0	JULIE		0.1
←L	12.1	HEWES ⚠ (has no STOP)		0.1
↗JR	12.2	@ Nursury driveway		0.0
to	12.2	Santiago Creek sidepath		0.7
↗JL	12.9	HEWES @driveway B4 BOND		2.4
R	15.3	DODGE		0.2
to	15.5	SANTA CLARA x ESPLANADE		0.9
←L	16.4	YORBA		0.5
to	16.9	ENDERLE CTR x 17TH		0.2
←*L	17.1	VANDENBERG		1.1
R	17.3	PROSPECT		1.2
←*L	18.2	1ST		0.3
R	18.5	into center @Full Moon Sushi		0.2

STARBUCKS
NEWPORT & BRYAN, TUSTIN

R	18.7	exit shopping center EAST		0.0
X	18.7	NEWPORT		0.0
to	18.7	BRYAN		0.2
←L	18.9	MAIN / BRYAN		0.3
←*L	19.2	RED HILL		1.0
R	20.2	LA COLINA		0.8
←*L	21.0	TUSTIN RANCH		1.0
R	22.0	PORTOLA		3.8
R	25.8	SAND CANYON		2.0
R	27.8	ROOSEVELT		1.8
←L	29.6	YALE		1.4
R	31.0	IRVINE CENTER		0.4
R	31.4	DEERWOOD back to start		



Questions/Comments: rides@bikeirvine.org rev 8/12/23
 Report mishaps to crash@bikeirvine.org
 DCP#34 M <https://ridewithgps.com/routes/43912676>

CUT

CUT

DEERFIELD #34 - LONG

46.4 Miles

	@Mile	CF2 (27.0'/m) +/-1,252 ft	Dist
R	0.1	IRVINE CENTER	0.9
R	1.0	HARVARD	0.9
R	1.9	Peters Canyon Tr (path)	1.0
↘ #R	2.9	exit toward BRYAN WB	0.1
R	3.0	BRYAN WB	1.3
R	4.3	BROWNING	0.5
← *L	4.8	IRVINE BLVD	1.2
R	6.0	HOLT	0.8
R	6.8	17TH	0.2
← *L	7.0	ESPLANADE	0.9
← L	7.9	FAIRHAVEN	0.0
↻ R	7.9	OAKWOOD Eichler	0.2
↻ FL	8.1	FERNWOOD Homes	0.2
R	8.3	WOODLAND #1 of 3	0.3
R	8.6	LA VETA	0.2
← L	8.8	ESPLANADE	0.8
R	9.6	SPRING	0.2
← L	9.8	HEWES	1.3
R	11.1	JULIE	0.0
R	11.1	CHRISTINE	0.1
← L	11.2	VALENCIA Eichler	0.1
R	11.3	LINDA VISTA Homes	0.1
R	11.4	ELSINOR #2 of 3	0.1
L	11.5	GRANADA	0.3
L	11.8	CERRITOS	0.1
← L	11.9	CANNON	1.7
← *L	13.6	TAFT	0.0
R	13.6	CENTER	0.2
← L	13.8	SERRANO	0.2
R	14.0	NICHOLS	0.1
↻ FL	14.1	SERRANO	0.4
R	14.5	SANTIAGO	0.2
← *L	14.7	MEATS	1.0
← *L	15.7	CAMBRIDGE	0.3
R	16.0	GLENDALE Eichler	0.3
← L	16.3	WOODSIDE Homes	0.1
← L	16.4	BRIARDALE #3 of 3	0.2
R	16.6	CAMBRIDGE	1.5
← L	18.1	WALNUT	1.3
to	19.4	bike path connector	0.0
R	19.4	Santiago Creek path	0.1
← L	19.5	cross bike bridge	0.0

Continues on other half →


	@Mile		Dist
← L	19.5	Santiago Creek path	0.1
R	19.6	exit path @ WALNUT	0.1
to	19.7	WALNUT	0.8
R	20.5	HEWES	2.0
R	22.5	DODGE	0.3
to	22.8	SANTA CLARA x ESPLANADE	0.9
← L	23.7	YORBA	0.5
to	24.2	ENDERLE CTR x 17TH	0.1
← L	24.3	VANDENBERG	0.3
R	24.6	PROSPECT	0.9
← *L	25.5	1ST	0.3
R	25.8	into center @Full Moon Sushi	0.2



STARBUCKS

NEWPORT & BRYAN, TUSTIN

R	26.0	exit shopping center EAST	0.0
X	26.0	NEWPORT	0.0
to	26.0	BRYAN	0.1
← L	26.1	MAIN / BRYAN	0.4
← *L	26.5	RED HILL	-0.3
R	26.2	LA COLINA	1.3
← *L	27.5	TUSTIN RANCH	1.7
R	29.2	PORTOLA	5.3
R	34.5	PORTOLA SPRINGS	0.3
R	34.8	MODJESKA	0.6
← *L	35.4	IRVINE BLVD	1.8
R	37.2	ALTON	1.5
R	38.7	<MUIRLANDS / BARRANCA>	1.5
R	40.2	TECHNOLOGY	1.4
R	41.6	LAGUNA CANYON	0.2
X	41.8	SAND CANYON to NW ❖	0.0
R	41.8	Sand Cryn Sidepath @ ❖	0.5
← L	42.3	Cypress Village Tr (path)	1.2
to	43.5	Jeffrey Open Space Tr	0.2
↘ #L	43.7	exit to ROOSEVELT WB	0.0
R	43.7	ROOSEVELT WB	0.8
← *L	44.5	YALE	1.5
R	46.0	IRVINE CENTER	0.3
R	46.3	DEERWOOD back to start	



Questions/Comments: rides@bikeirvine.org rev 8/12/23

Report mishaps to crash@bikeirvine.org

DCP#34 L

<https://ridewithgps.com/routes/43912756>