

DEERFIELD #32 - SHORT

15.4 Miles

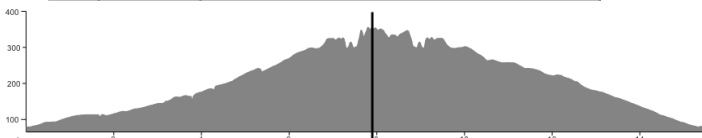
+/-430 ft

	@Mile		Dist
←	L 0.1	IRVINE CENTER	0.4
	R 0.5	YALE	0.2
←	L 0.7	E YALE LOOP	1.2
←	L 1.9	ALTON	3.4
	R 5.3	TECHNOLOGY	0.7
	R 6.0	ALTON	0.5
	R 6.5	<BARRANCA /MUIRLANDS>	1.3
	R 7.8	LAKE FOREST	0.0
	R 7.8	into shopping center	0.4

JAVA CAFÉ

Lake Forest & Muirlands, Lake Forest

	8.2	return; exit toward:	0.0
R	8.2	LAKE FOREST	0.5
R	8.7	ASPAN	0.1
←	*L 8.8	MUIRLANDS	1.1
to	9.9	BARRANCA (x ALTON)	1.5
R	11.4	TECHNOLOGY	1.4
BR	12.8	LAGUNA CANYON	0.1
to	12.9	OAK CYN (x SAND CYN)	0.3
←	L 13.2	VALLEY OAK	0.2
R	13.4	IRVINE CENTER	1.9
R	15.3	DEERWOOD back to start	



Questions/Comments: rides@bikeirvine.org ©7/31/22

Report mishaps to crash@bikeirvine.org

DCP#32 S <https://ridewithgps.com/routes/35305041>

DEERFIELD #32 - SHORT

15.4 Miles

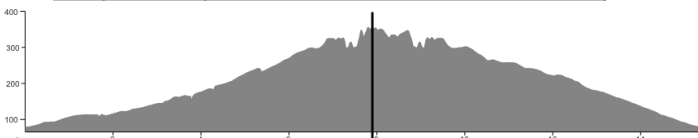
+/-430 ft

	@Mile		Dist
←	L 0.1	IRVINE CENTER	0.4
	R 0.5	YALE	0.2
←	L 0.7	E YALE LOOP	1.2
←	L 1.9	ALTON	3.4
	R 5.3	TECHNOLOGY	0.7
	R 6.0	ALTON	0.5
	R 6.5	<BARRANCA /MUIRLANDS>	1.3
	R 7.8	LAKE FOREST	0.0
	R 7.8	into shopping center	0.4

JAVA CAFÉ

Lake Forest & Muirlands, Lake Forest

	8.2	return; exit toward:	0.0
R	8.2	LAKE FOREST	0.5
R	8.7	ASPAN	0.1
←	*L 8.8	MUIRLANDS	1.1
to	9.9	BARRANCA (x ALTON)	1.5
R	11.4	TECHNOLOGY	1.4
BR	12.8	LAGUNA CANYON	0.1
to	12.9	OAK CYN (x SAND CYN)	0.3
←	L 13.2	VALLEY OAK	0.2
R	13.4	IRVINE CENTER	1.9
R	15.3	DEERWOOD back to start	



Questions/Comments: rides@bikeirvine.org ©7/31/22

Report mishaps to crash@bikeirvine.org

DCP#32 S <https://ridewithgps.com/routes/35305041>

DEERFIELD #32 - MEDIUM

31.7 Miles

+/-1,546 ft

	@Mile		Dist
R	0.1	IRVINE CENTER	0.9
R	1.0	HARVARD	0.9
R	1.9	connector: Peters Cyn Tr	0.1
to	2.0	Peters Cyn Tr (<i>path</i>)	1.6
←	L 3.6	Peters Cyn Tr (<i>path</i>)	1.0
↗	BR 4.6	connector to PORTOLA	0.0
	R 4.6	PORTOLA	0.6
←	*L 5.2	CULVER	0.4
	R 5.6	NARROW PATH	0.3
←	L 5.9	TWISTED OAK	0.6
←	L 6.3	BIG SYCAMORE	0.8
	R 6.5	ORCHARD HILLS	0.6
←	L 7.1	PORTOLA	4.1
	R 11.2	WHISPERING HILLS	0.7
to	11.9	PORTOLA SPRINGS	0.8
←	L 12.7	MODJESKA	0.6
←	L 13.3	IRVINE BLVD	3.4
to	16.7	TRABUCO (<i>x BAKE</i>)	0.1
	R 16.8	LAKE FOREST	1.8
X	18.6	MUIRLANDS	0.0
R	18.6	into shopping center	0.1

DEERFIELD #32 - MEDIUM

31.7 Miles

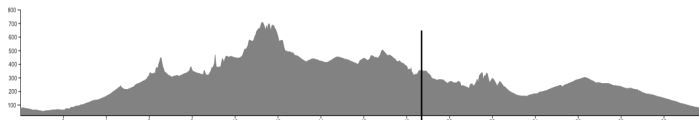
+/-1,546 ft

	@Mile		Dist
R	0.1	IRVINE CENTER	0.9
R	1.0	HARVARD	0.9
R	1.9	connector: Peters Cyn Tr	0.1
to	2.0	Peters Cyn Tr (<i>path</i>)	1.6
←	L 3.6	Peters Cyn Tr (<i>path</i>)	1.0
↗	BR 4.6	connector to PORTOLA	0.0
	R 4.6	PORTOLA	0.6
←	*L 5.2	CULVER	0.4
	R 5.6	NARROW PATH	0.3
←	L 5.9	TWISTED OAK	0.6
←	L 6.3	BIG SYCAMORE	0.8
	R 6.5	ORCHARD HILLS	0.6
←	L 7.1	PORTOLA	4.1
	R 11.2	WHISPERING HILLS	0.7
to	11.9	PORTOLA SPRINGS	0.8
←	L 12.7	MODJESKA	0.6
←	L 13.3	IRVINE BLVD	3.4
to	16.7	TRABUCO (<i>x BAKE</i>)	0.1
	R 16.8	LAKE FOREST	1.8
X	18.6	MUIRLANDS	0.0
R	18.6	into shopping center	0.1

JAVA CAFÉ

Lake Forest & Muirlands, Lake Forest

	18.7	return; exit toward:	0.1
R	18.8	LAKE FOREST	3.1
R	21.9	LAGUNA CANYON	0.3
←	*L 22.2	<LAGUNA / PAVONA>	1.2
	R 23.4	ALTON	2.8
←	*L 26.2	<BARRANCA/MUIRLANDS>	1.2
	R 27.4	TECHNOLOGY	1.7
	R 29.1	LAGUNA CANYON	0.1
X	29.2	SAND CANYON	0.5
to	29.2	OAK CANYON	0.3
←	L 29.5	VALLEY OAK	0.2
	R 29.7	IRVINE CENTER	1.9
R	31.6	DEERWOOD <i>back to start</i>	



Questions/Comments: rides@bikeirvine.org @7/31/22

Report mishaps to crash@bikeirvine.org

DCP#32 M <https://ridewithgps.com/routes/35086010>

JAVA CAFÉ

Lake Forest & Muirlands, Lake Forest

	18.7	return; exit toward:	0.1
R	18.8	LAKE FOREST	3.1
R	21.9	LAGUNA CANYON	0.3
←	*L 22.2	<LAGUNA / PAVONA>	1.2
	R 23.4	ALTON	2.8
←	*L 26.2	<BARRANCA/MUIRLANDS>	1.2
	R 27.4	TECHNOLOGY	1.7
	R 29.1	LAGUNA CANYON	0.1
X	29.2	SAND CANYON	0.5
to	29.2	OAK CANYON	0.3
←	L 29.5	VALLEY OAK	0.2
	R 29.7	IRVINE CENTER	1.9
R	31.6	DEERWOOD <i>back to start</i>	



Questions/Comments: rides@bikeirvine.org @7/31/22

Report mishaps to crash@bikeirvine.org

DCP#32 M <https://ridewithgps.com/routes/35086010>

DEERFIELD #32 - LONG

37.8 Miles

+/-2,117 ft

	@Mile		Dist
R	0.1	IRVINE CENTER	0.9
R	1.0	HARVARD	0.9
R	1.9	connector: Peters Cyn Tr	0.1
to	2.0	Peters Cyn Tr (<i>path</i>)	1.6
←	L 3.6	Peters Cyn Tr (<i>path</i>)	1.0
↗	BR 4.6	connector to PORTOLA	0.0
R	4.6	PORTOLA	0.6
←	*L 5.2	CULVER	0.4
R	5.6	NARROW PATH	0.3
←	L 5.9	TWISTED OAK	0.6
←	L 6.3	BIG SYCAMORE	0.8
R	6.5	ORCHARD HILLS	0.6
←	L 7.1	PORTOLA	4.1
R	11.2	WHISPERING HILLS	0.7
to	11.9	PORTOLA SPRINGS	0.8
←	L 12.7	MODJESKA	0.6
←	L 13.3	IRVINE BLVD	1.8
←	*L 15.1	ALTON	3.3
to	18.4	PALOMA	0.7
←	L 19.1	PORTOLA	1.1
R	20.2	LAKE FOREST	4.5
X	24.7	MUIRLANDS	0.1
R	24.8	into shopping center	0.0

DEERFIELD #32 - LONG

37.8 Miles

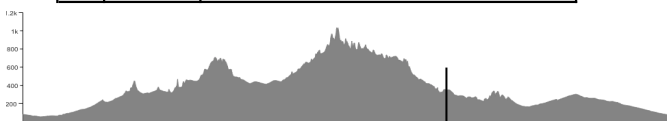
+/-2,117 ft

	@Mile		Dist
R	0.1	IRVINE CENTER	0.9
R	1.0	HARVARD	0.9
R	1.9	connector: Peters Cyn Tr	0.1
to	2.0	Peters Cyn Tr (<i>path</i>)	1.6
←	L 3.6	Peters Cyn Tr (<i>path</i>)	1.0
↗	BR 4.6	connector to PORTOLA	0.0
R	4.6	PORTOLA	0.6
←	*L 5.2	CULVER	0.4
R	5.6	NARROW PATH	0.3
←	L 5.9	TWISTED OAK	0.6
←	L 6.3	BIG SYCAMORE	0.8
R	6.5	ORCHARD HILLS	0.6
←	L 7.1	PORTOLA	4.1
R	11.2	WHISPERING HILLS	0.7
to	11.9	PORTOLA SPRINGS	0.8
←	L 12.7	MODJESKA	0.6
←	L 13.3	IRVINE BLVD	1.8
←	*L 15.1	ALTON	3.3
to	18.4	PALOMA	0.7
←	L 19.1	PORTOLA	1.1
R	20.2	LAKE FOREST	4.5
X	24.7	MUIRLANDS	0.1
R	24.8	into shopping center	0.0

JAVA CAFÉ

Lake Forest & Muirlands, Lake Forest

	24.8	return; exit toward:	0.1
R	24.9	LAKE FOREST	3.1
R	28.0	LAGUNA CANYON	-5.8
←	*L 22.2	<LAGUNA / PAVONA>	1.2
R	23.4	ALTON	2.8
←	*L 26.2	<BARRANCA/MUIRLANDS>	1.2
R	27.4	TECHNOLOGY	1.7
R	29.1	LAGUNA CANYON	0.1
X	29.2	SAND CANYON	0.5
to	29.2	OAK CANYON	0.3
←	L 29.5	VALLEY OAK	0.2
R	29.7	IRVINE CENTER	1.9
R	31.6	DEERWOOD <i>back to start</i>	



Questions/Comments: rides@bikeirvine.org @7/31/22

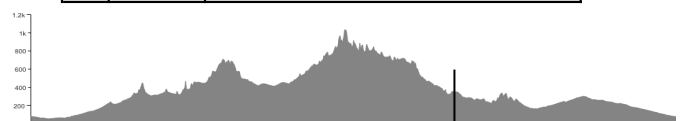
Report mishaps to crash@bikeirvine.org

DCP#32 L <https://ridewithgps.com/routes/35200249>

JAVA CAFÉ

Lake Forest & Muirlands, Lake Forest

	24.8	return; exit toward:	0.1
R	24.9	LAKE FOREST	3.1
R	28.0	LAGUNA CANYON	-5.8
←	*L 22.2	<LAGUNA / PAVONA>	1.2
R	23.4	ALTON	2.8
←	*L 26.2	<BARRANCA/MUIRLANDS>	1.2
R	27.4	TECHNOLOGY	1.7
R	29.1	LAGUNA CANYON	0.1
X	29.2	SAND CANYON	0.5
to	29.2	OAK CANYON	0.3
←	L 29.5	VALLEY OAK	0.2
R	29.7	IRVINE CENTER	1.9
R	31.6	DEERWOOD <i>back to start</i>	



Questions/Comments: rides@bikeirvine.org @7/31/22

Report mishaps to crash@bikeirvine.org

DCP#32 L <https://ridewithgps.com/routes/35200249>