

DEERFIELD #32 - SHORT

15.4 Miles

@Mile CF2 (27.9'/m) +/-430 ft Dist

←	L	0.1	IRVINE CENTER	0.4
	R	0.5	YALE	0.2
←	L	0.7	E YALE LOOP	1.2
←	L	1.9	ALTON	3.4
	R	5.3	TECHNOLOGY	0.7
	R	6.0	ALTON	0.5
	R	6.5	<BARRANCA / MUIRLANDS>	1.3
	R	7.8	LAKE FOREST	0.1
	R	7.9	2nd drive @ Jack in the Box	0.1



BRIO BRIO BAKERY & CAFÉ (NO CASH)

Lake Forest & Muirlands, Lake Forest

		8.0	return; same driveway exit to	0.0
	R	8.0	LAKE FOREST	0.2
	R	8.2	ASPAN	0.5
←	*L	8.7	MUIRLANDS	1.1
	to	9.8	BARRANCA (x ALTON)	1.5
	R	11.3	TECHNOLOGY	1.4
	R	12.7	LAGUNA CANYON	0.2
	to	12.9	OAK CYN (x SAND CYN)	0.2
←	L	13.1	VALLEY OAK	0.3
	R	13.4	IRVINE CENTER	1.9
	R	15.3	DEERWOOD back to start	



Questions/Comments: rides@bikeirvine.org rev 3/9/23

Report mishaps to crash@bikeirvine.org

DCP#32 S

<https://ridewithgps.com/routes/35305041>

DEERFIELD #32 - SHORT

15.4 Miles

@Mile CF2 (27.9'/m) +/-430 ft Dist

←	L	0.1	IRVINE CENTER	0.4
	R	0.5	YALE	0.2
←	L	0.7	E YALE LOOP	1.2
←	L	1.9	ALTON	3.4
	R	5.3	TECHNOLOGY	0.7
	R	6.0	ALTON	0.5
	R	6.5	<BARRANCA / MUIRLANDS>	1.3
	R	7.8	LAKE FOREST	0.1
	R	7.9	2nd drive @ Jack in the Box	0.1



BRIO BRIO BAKERY & CAFÉ (NO CASH)

Lake Forest & Muirlands, Lake Forest

		8.0	return; same driveway exit to	0.0
	R	8.0	LAKE FOREST	0.2
	R	8.2	ASPAN	0.5
←	*L	8.7	MUIRLANDS	1.1
	to	9.8	BARRANCA (x ALTON)	1.5
	R	11.3	TECHNOLOGY	1.4
	R	12.7	LAGUNA CANYON	0.2
	to	12.9	OAK CYN (x SAND CYN)	0.2
←	L	13.1	VALLEY OAK	0.3
	R	13.4	IRVINE CENTER	1.9
	R	15.3	DEERWOOD back to start	



Questions/Comments: rides@bikeirvine.org rev 3/9/23

Report mishaps to crash@bikeirvine.org

DCP#32 S

<https://ridewithgps.com/routes/35305041>

DEERFIELD #32 - MEDIUM

31.8 Miles

@Mile CF4 (48.9'/m) +/-1,556 ft Dist

R	0.1	IRVINE CENTER	0.9
R	1.0	HARVARD	0.9
R	1.9	connector: Peters Cyn Tr	0.1
to	2.0	Peters Cyn Tr (path)	1.6
←	L	3.6 Peters Cyn Tr (path)	1.0
↗	BR	4.6 connector to PORTOLA	0.0
R	4.6	PORTOLA	0.6
←	*L	5.2 CULVER	0.4
R	5.6	<SETTLERS/NARROW PATH>	0.3
←	L	5.9 TWISTED OAK	0.6
←	L	6.3 BIG SYCAMORE	0.8
R	6.5	ORCHARD HILLS	0.6
←	L	7.1 PORTOLA	4.1
R	11.2	WHISPERING HILLS	0.7
to	11.9	PORTOLA SPRINGS	0.8
←	L	12.7 MODJESKA	0.6
←	L	13.3 IRVINE BLVD	2.4
to	15.7	TRABUCO (x BAKE)	1.2
R	16.9	LAKE FOREST	1.7
X	18.6	MUIRLANDS	0.1
R	18.7	2nd drive @ Jack in the Box	0.1

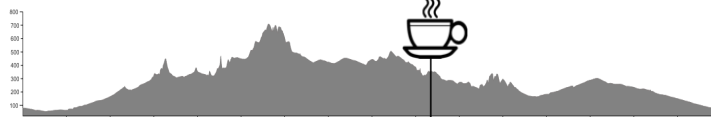


BRIO BRIO BAKERY & CAFÉ (NO CASH)

Lake Forest & Muirlands, Lake Forest



	18.8	return; same driveway exit to	0.0
R	18.8	LAKE FOREST	0.3
X	19.1	ROCKFIELD (#3 lane)	0.1
X	19.2	Freeway (Ctrl #3 lane)	2.6
R	21.8	133 LAGUNA CANYON	0.4
R	22.2	PAVONA	0.0
U	22.2	turn before gate house	0.2
X	22.4	133 LAGUNA CANYON	-0.1
to	22.3	LAGUNA CNYN (X 133)	1.2
R	23.5	ALTON	2.8
←	*L	<BARRANCA / MUIRLANDS>	0.9
R	27.2	TECHNOLOGY	1.9
R	29.1	LAGUNA CANYON	0.2
X	29.3	SAND CANYON	0.0
to	29.3	OAK CANYON	0.2
←	L	29.5 VALLEY OAK	0.3
R	29.8	IRVINE CENTER	1.9
R	31.7	DEERWOOD back to start	



Questions/Comments: rides@bikeirvine.org rev 3/9/23

Report mishaps to crash@bikeirvine.org

DCP#32 M

<https://ridewithgps.com/routes/35086010>

DEERFIELD #32 - MEDIUM

31.8 Miles

@Mile CF4 (48.9'/m) +/-1,556 ft Dist

R	0.1	IRVINE CENTER	0.9
R	1.0	HARVARD	0.9
R	1.9	connector: Peters Cyn Tr	0.1
to	2.0	Peters Cyn Tr (path)	1.6
←	L	3.6 Peters Cyn Tr (path)	1.0
↗	BR	4.6 connector to PORTOLA	0.0
R	4.6	PORTOLA	0.6
←	*L	5.2 CULVER	0.4
R	5.6	NARROW PATH	0.3
←	L	5.9 TWISTED OAK	0.6
←	L	6.3 BIG SYCAMORE	0.8
R	6.5	ORCHARD HILLS	0.6
←	L	7.1 PORTOLA	4.1
R	11.2	WHISPERING HILLS	0.7
to	11.9	PORTOLA SPRINGS	0.8
←	L	12.7 MODJESKA	0.6
←	L	13.3 IRVINE BLVD	3.4
to	16.7	TRABUCO (x BAKE)	0.1
R	16.8	LAKE FOREST	1.8
X	18.6	MUIRLANDS	0.0
R	18.6	2nd drive @ Jack in the Box	0.2



BRIO BRIO BAKERY & CAFÉ (NO CASH)

Lake Forest & Muirlands, Lake Forest



	18.8	return; same driveway exit to	0.0
R	18.8	LAKE FOREST	0.3
X	19.1	ROCKFIELD (#3 lane)	0.1
X	19.2	Freeway (Ctrl #3 lane)	2.6
R	21.8	133 LAGUNA CANYON	0.4
R	22.2	PAVONA	0.0
U	22.2	turn before gate house	0.2
X	22.4	133 LAGUNA CANYON	-0.1
to	22.3	LAGUNA CNYN (X 133)	1.2
R	23.5	ALTON	2.8
←	*L	<BARRANCA / MUIRLANDS>	0.9
R	27.2	TECHNOLOGY	1.9
R	29.1	LAGUNA CANYON	0.2
X	29.3	SAND CANYON	0.0
to	29.3	OAK CANYON	0.2
←	L	29.5 VALLEY OAK	0.3
R	29.8	IRVINE CENTER	1.9
R	31.7	DEERWOOD back to start	



Questions/Comments: rides@bikeirvine.org rev 3/9/23

Report mishaps to crash@bikeirvine.org

DCP#32 M

<https://ridewithgps.com/routes/35086010>

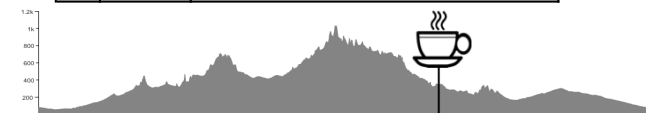
DEERFIELD #32 - LONG

37.9 Miles

	@Mile	37.9 Miles +/-,131 ft	Dist
R	0.1	IRVINE CENTER	0.9
R	1.0	HARVARD	0.9
R	1.9	connector: Peters Cyn Tr	0.1
to	2.0	Peters Cyn Tr (<i>path</i>)	1.7
←	L 3.7	Peters Cyn Tr (<i>path</i>)	0.9
↗	BR 4.6	connector to PORTOLA	0.0
	R 4.6	PORTOLA	0.6
←	*L 5.2	CULVER	0.4
	R 5.6	NARROW PATH	0.3
←	L 5.9	TWISTED OAK	0.6
←	L 6.3	BIG SYCAMORE	0.8
	R 6.5	ORCHARD HILLS	0.6
←	L 7.1	PORTOLA	4.1
	R 11.2	WHISPERING HILLS	0.7
to	11.9	PORTOLA SPRINGS	0.8
←	L 12.7	MODJESKA	0.6
←	L 13.3	IRVINE BLVD	1.8
←	*L 15.1	ALTON	3.3
to	18.4	PALOMA	0.7
←	L 19.1	PORTOLA	1.1
	R 20.2	LAKE FOREST	4.5
X	24.7	MUIRLANDS	0.1
R	24.8	2nd drive @ Jack in the Box	0.1

 **BRIO BRIO BAKERY & CAFÉ (NO CASH)**
Lake Forest & Muirlands, Lake Forest

	24.9	return; same driveway exit to	0.0
R	24.9	LAKE FOREST	0.4
⚠	X 25.3	ROCKFIELD (#3 lane)	0.1
⚠	X 25.4	Freeway (Ctrl #3 lane)	2.6
	R 28.0	133 LAGUNA CANYON	0.3
	R 28.3	PAVONA	0.1
	U 28.4	turn before gate house	0.1
	X 28.5	133 LAGUNA CANYON	0.0
to	28.5	LAGUNA CANYON	1.1
	R 29.6	ALTON	2.8
←	*L 32.4	<BARRANCA / MUIRLANDS>	1.5
	R 33.9	TECHNOLOGY	1.4
	R 35.3	LAGUNA CANYON	0.2
	X 35.5	SAND CANYON	-0.1
to	35.4	OAK CANYON	0.3
←	L 35.7	VALLEY OAK	0.2
	R 35.9	IRVINE CENTER	1.9
R	37.8	DEERWOOD back to start	



Questions/Comments: rides@bikeirvine.org rev 3/9/23

Report mishaps to crash@bikeirvine.org


DCP#32 L

<https://ridewithgps.com/routes/35200249>

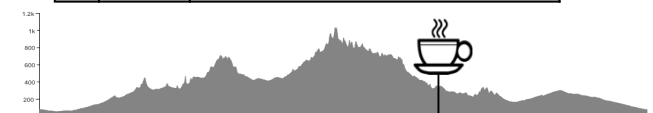
DEERFIELD #32 - LONG

37.9 Miles

	@Mile	37.9 Miles +/-,131 ft	Dist
R	0.1	IRVINE CENTER	0.9
R	1.0	HARVARD	0.9
R	1.9	connector: Peters Cyn Tr	0.1
to	2.0	Peters Cyn Tr (<i>path</i>)	1.7
←	L 3.7	Peters Cyn Tr (<i>path</i>)	0.9
↗	BR 4.6	connector to PORTOLA	0.0
	R 4.6	PORTOLA	0.6
←	*L 5.2	CULVER	0.4
	R 5.6	NARROW PATH	0.3
←	L 5.9	TWISTED OAK	0.6
←	L 6.3	BIG SYCAMORE	0.8
	R 6.5	ORCHARD HILLS	0.6
←	L 7.1	PORTOLA	4.1
	R 11.2	WHISPERING HILLS	0.7
to	11.9	PORTOLA SPRINGS	0.8
←	L 12.7	MODJESKA	0.6
←	L 13.3	IRVINE BLVD	1.8
←	*L 15.1	ALTON	3.3
to	18.4	PALOMA	0.7
←	L 19.1	PORTOLA	1.1
	R 20.2	LAKE FOREST	4.5
X	24.7	MUIRLANDS	0.1
R	24.8	2nd drive @ Jack in the Box	0.1

 **BRIO BRIO BAKERY & CAFÉ (NO CASH)**
Lake Forest & Muirlands, Lake Forest

	24.9	return; same driveway exit to	0.0
R	24.9	LAKE FOREST	0.4
⚠	X 25.3	ROCKFIELD (#3 lane)	0.1
⚠	X 25.4	Freeway (Ctrl #3 lane)	2.6
	R 28.0	133 LAGUNA CANYON	0.3
	R 28.3	PAVONA	0.1
	U 28.4	turn before gate house	0.1
	X 28.5	133 LAGUNA CANYON	0.0
to	28.5	LAGUNA CANYON	1.1
	R 29.6	ALTON	2.8
←	*L 32.4	<BARRANCA / MUIRLANDS>	1.5
	R 33.9	TECHNOLOGY	1.4
	R 35.3	LAGUNA CANYON	0.2
	X 35.5	SAND CANYON	-0.1
to	35.4	OAK CANYON	0.3
←	L 35.7	VALLEY OAK	0.2
	R 35.9	IRVINE CENTER	1.9
R	37.8	DEERWOOD back to start	



Questions/Comments: rides@bikeirvine.org rev 3/9/23

Report mishaps to crash@bikeirvine.org

DCP#32 L

<https://ridewithgps.com/routes/35200249>