

DEERFIELD #31 - SHORT


17.5 Miles

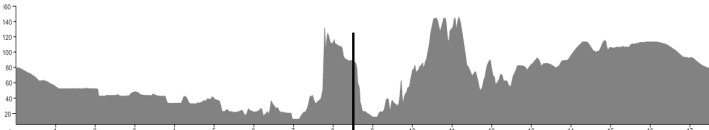
@Mile CF2 (22.9'/m) +/-401 ft Dist

| | | | |
|------|-----|--------------------------------------|-----|
| R | 0.1 | IRVINE CENTER | 1.2 |
| R | 1.3 | connector Peters Cyn Tr | 0.0 |
| ↙ #L | 1.3 | Peters Cyn Tr (<i>down</i>) | 1.7 |
| R | 3.0 | Bridge to San Diego Crk Tr | 0.0 |
| R | 3.0 | S Diego Creek Tr <i>path</i> | 4.1 |
| ← L | 7.1 | Bonita Creek Tr <i>path</i> | 0.0 |
| X | 7.1 | UNIVERSITY w/crosswalk | 0.1 |
| to | 7.2 | Bonita Creek Tr <i>path</i> | 0.6 |
| ↖ BL | 7.8 | MacArthur Tr <i>path / side-path</i> | 0.2 |
| R | 8.0 | BISON (<i>or take sidewalk</i>) | 0.1 |
| R | 8.1 | <i>into shopping center</i> | 0.1 |

STARBUCKS & MAG'S DONUTS

MacARTHUR & BISON, NEWPORT BEACH

| | | | |
|------|------|---|-----|
| | 8.2 | <i>exit NORTH from seating</i> | 0.0 |
| to | 8.2 | LA SALUD | 0.5 |
| ← L | 8.7 | LA VIDA  | 0.2 |
| R | 8.9 | UNIVERSITY | 0.7 |
| R | 9.6 | CALIFORNIA | 0.1 |
| ← *L | 9.7 | ACADEMY | 0.3 |
| ↗ BR | 10.0 | WEST PELTASON | 1.7 |
| R | 11.7 | HARVARD | 0.5 |
| ← *L | 12.2 | CULVER | 0.6 |
| R | 12.8 | < COPLEN / SANDBURG > | 0.8 |
| R | 13.6 | MICHELSON | 0.7 |
| ← L | 14.3 | < INMON / YALE > | 0.1 |
| to | 14.4 | <i>bridge ovr FWY / YALE</i> | 0.3 |
| R | 14.7 | E YALE LOOP | 2.1 |
| R | 16.8 | YALE | 0.2 |
| ← *L | 17.0 | IRVINE CENTER | 0.4 |
| R | 17.4 | DEERWOOD <i>back to start</i> | |



Questions/Comments: rides@bikeirvine.org rev 2/17/24

Report mishaps to crash@bikeirvine.org

DCP31 S <https://ridewithgps.com/routes/40145438>

DEERFIELD #31 - SHORT


17.5 Miles

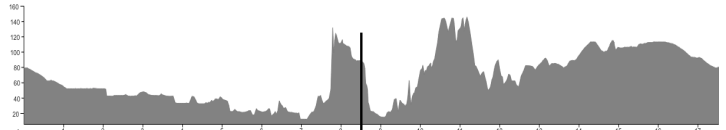
@Mile CF2 (22.9'/m) +/-401 ft Dist

| | | | |
|------|-----|--------------------------------------|-----|
| R | 0.1 | IRVINE CENTER | 1.2 |
| R | 1.3 | connector Peters Cyn Tr | 0.0 |
| ↙ #L | 1.3 | Peters Cyn Tr (<i>down</i>) | 1.7 |
| R | 3.0 | Bridge to San Diego Crk Tr | 0.0 |
| R | 3.0 | S Diego Creek Tr <i>path</i> | 4.1 |
| ← L | 7.1 | Bonita Creek Tr <i>path</i> | 0.0 |
| X | 7.1 | UNIVERSITY w/crosswalk | 0.1 |
| to | 7.2 | Bonita Creek Tr <i>path</i> | 0.6 |
| ↖ BL | 7.8 | MacArthur Tr <i>path / side-path</i> | 0.2 |
| R | 8.0 | BISON (<i>or take sidewalk</i>) | 0.1 |
| R | 8.1 | <i>into shopping center</i> | 0.1 |

STARBUCKS & MAG'S DONUTS

MacARTHUR & BISON, NEWPORT BEACH

| | | | |
|------|------|---|-----|
| | 8.2 | <i>exit NORTH from seating</i> | 0.0 |
| to | 8.2 | LA SALUD | 0.5 |
| ← L | 8.7 | LA VIDA  | 0.2 |
| R | 8.9 | UNIVERSITY | 0.7 |
| R | 9.6 | CALIFORNIA | 0.1 |
| ← *L | 9.7 | ACADEMY | 0.3 |
| ↗ BR | 10.0 | WEST PELTASON | 1.7 |
| R | 11.7 | HARVARD | 0.5 |
| ← *L | 12.2 | CULVER | 0.6 |
| R | 12.8 | < COPLEN / SANDBURG > | 0.8 |
| R | 13.6 | MICHELSON | 0.7 |
| ← L | 14.3 | < INMON / YALE > | 0.1 |
| to | 14.4 | <i>bridge ovr FWY / YALE</i> | 0.3 |
| R | 14.7 | E YALE LOOP | 2.1 |
| R | 16.8 | YALE | 0.2 |
| ← *L | 17.0 | IRVINE CENTER | 0.4 |
| R | 17.4 | DEERWOOD <i>back to start</i> | |



Questions/Comments: rides@bikeirvine.org rev 2/17/24

Report mishaps to crash@bikeirvine.org

DCP31 S <https://ridewithgps.com/routes/40145438>

DEERFIELD #31 - MEDIUM

33.7 Miles

@Mile CF3 (39.2'/m) +/-1,322 ft Dist

| | | | |
|------|------|--------------------------------|-----|
| ← *L | 0.1 | IRVINE CENTER | 2.5 |
| R | 2.6 | LAGUNA CYN | 1.5 |
| ↻ °R | 4.1 | QUAIL HILL (YIELD!) | 1.0 |
| ↻ °L | 5.1 | SHADY CYN (3/4 circle) | 0.1 |
| ↻ JR | 5.2 | Shady Cyn Tr (bike path) | 2.2 |
| R | 7.4 | exit toward ❖ of SUNNYHILL | 0.1 |
| ↻ JL | 7.5 | SHADY CYN from NE ❖ | 1.5 |
| ← *L | 9.0 | <BONITA CYN/CULVER> | 1.4 |
| ← *L | 10.4 | PRAIRIE | 0.1 |
| R | 10.5 | FORD | 0.0 |
| ← L | 10.5 | SAN MIGUEL | 1.4 |
| ← *L | 11.9 | <PACIFIC VIEW/BAYWOOD> | 0.4 |
| R | 12.3 | MARGUERITE 🚲 | 2.3 |
| ← L | 13.2 | 5th | 0.3 |
| R | 13.5 | POPPY | 0.6 |
| ↻ FR | 14.1 | OCEAN | 0.3 |
| R | 14.4 | MARGUERITE | 0.2 |
| ← L | 14.6 | BAYSIDE 🚲 | 2.6 |
| to | 17.2 | into Newport Dunes | 0.2 |
| to | 17.4 | foot bridge & X parking | 0.3 |
| to | 17.7 | sidewalk exit | 0.0 |
| ← L | 17.7 | BACK BAY DRIVE | 3.1 |
| ← L | 20.8 | EASTBLUFF / UNIVERSITY | 0.6 |
| X | 21.4 | bridge over Bonita Creek | 0.7 |
| R | 21.4 | Bonita Creek Tr (path) | 0.7 |
| ↻ BL | 22.1 | MacArthur Tr (path / sidepath) | 0.2 |
| R | 22.3 | BISON (or sidewalk) | 0.0 |
| R | 22.3 | into shopping center | 0.1 |

STARBUCKS & MAG'S DONUTS

MacARTHUR & BISON, NEWPORT BEACH

| | | | |
|------|------|---------------------------|-----|
| | 22.4 | exit shopping center WEST | 0.1 |
| ← L | 22.5 | CAMELBACK | 0.1 |
| ← *L | 22.6 | BISON | 0.0 |
| R | 22.6 | MacARTHUR | 0.7 |
| ← *L | 23.3 | <BONITA CYN / FORD> | 2.1 |
| to | 25.4 | CULVER | 1.8 |
| R | 27.2 | UNIVERSITY | 1.5 |
| X | 28.7 | STRAWBERRY FARM | 0.0 |
| ↻ JR | 28.7 | University Tr (@SE ❖) | 0.6 |
| ↻ BR | 29.3 | up ramp to bridge over | 0.3 |
| ← L | 29.6 | Freeway Tr (bike path) | 1.1 |
| R | 29.9 | QUAILCREEK | 0.3 |
| ← L | 30.2 | ROYAL OAK | 0.1 |
| R | 30.3 | DOVECREEK | 0.4 |
| ← L | 30.7 | VALLEY OAK | 1.0 |
| ← *L | 31.7 | IRVINE CENTER | 1.9 |
| R | 33.6 | DEERWOOD back to start | |

DEERFIELD #31 - MEDIUM

33.7 Miles

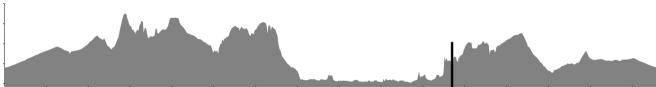
@Mile CF3 (39.2'/m) +/-1,322 ft Dist

| | | | |
|------|------|--------------------------------|-----|
| ← *L | 0.1 | IRVINE CENTER | 2.5 |
| R | 2.6 | LAGUNA CYN | 1.5 |
| ↻ °R | 4.1 | QUAIL HILL (YIELD!) | 1.0 |
| ↻ °L | 5.1 | SHADY CYN (3/4 circle) | 0.1 |
| ↻ JR | 5.2 | Shady Cyn Tr (bike path) | 2.2 |
| R | 7.4 | exit toward ❖ of SUNNYHILL | 0.1 |
| ↻ JL | 7.5 | SHADY CYN from NE ❖ | 1.5 |
| ← *L | 9.0 | <BONITA CYN/CULVER> | 1.4 |
| ← *L | 10.4 | PRAIRIE | 0.1 |
| R | 10.5 | FORD | 0.0 |
| ← L | 10.5 | SAN MIGUEL | 1.4 |
| ← *L | 11.9 | <PACIFIC VIEW/BAYWOOD> | 0.4 |
| R | 12.3 | MARGUERITE 🚲 | 0.9 |
| ← L | 13.2 | 5th | 0.3 |
| R | 13.5 | POPPY | 0.6 |
| ↻ FR | 14.1 | OCEAN | 0.3 |
| R | 14.4 | MARGUERITE | 0.2 |
| ← L | 14.6 | BAYSIDE 🚲 | 2.6 |
| to | 17.2 | into Newport Dunes | 0.2 |
| to | 17.4 | foot bridge & X parking | 0.3 |
| to | 17.7 | sidewalk exit | 0.0 |
| ← L | 17.7 | BACK BAY DRIVE | 3.1 |
| ← L | 20.8 | EASTBLUFF / UNIVERSITY | 0.6 |
| X | 21.4 | bridge over Bonita Creek | 0.0 |
| R | 21.4 | Bonita Creek Tr (path) | 0.7 |
| ↻ BL | 22.1 | MacArthur Tr (path / sidepath) | 0.2 |
| R | 22.3 | BISON (or sidewalk) | 0.0 |
| R | 22.3 | into shopping center | 0.1 |

STARBUCKS & MAG'S DONUTS

MacARTHUR & BISON, NEWPORT BEACH

| | | | |
|------|------|---------------------------|-----|
| | 22.4 | exit shopping center WEST | 0.1 |
| ← L | 22.5 | CAMELBACK | 0.1 |
| ← *L | 22.6 | BISON | 0.0 |
| R | 22.6 | MacARTHUR | 0.7 |
| ← *L | 23.3 | <BONITA CYN / FORD> | 2.1 |
| to | 25.4 | CULVER | 1.8 |
| R | 27.2 | UNIVERSITY | 1.5 |
| X | 28.7 | STRAWBERRY FARM | 0.0 |
| ↻ JR | 28.7 | University Tr (@SE ❖) | 0.6 |
| ↻ BR | 29.3 | up ramp to bridge over | 0.3 |
| ← L | 29.6 | Freeway Tr (bike path) | 1.1 |
| R | 29.9 | QUAILCREEK | 0.3 |
| ← L | 30.2 | ROYAL OAK | 0.1 |
| R | 30.3 | DOVECREEK | 0.4 |
| ← L | 30.7 | VALLEY OAK | 1.0 |
| ← *L | 31.7 | IRVINE CENTER | 1.9 |
| R | 33.6 | DEERWOOD back to start | |



Questions/Comments: rides@bikeirvine.org rev 2/17/24

Report mishaps to crash@bikeirvine.org

SAT31 M

<https://ridewithgps.com/routes/40156188>



Questions/Comments: rides@bikeirvine.org rev 2/17/24

Report mishaps to crash@bikeirvine.org

SAT31 M

<https://ridewithgps.com/routes/40156188>

DEERFIELD #31 - LONG

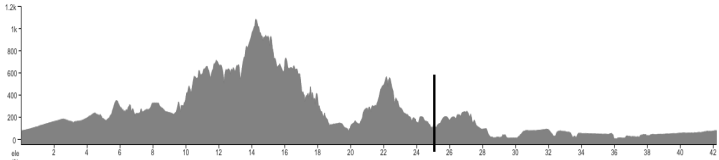
42.2 Miles

@Mile CF6 (69.3'/m) +/-2,926 ft Dist



| | | | | | |
|---|----|------|----------------------------|-------|------|
| ← | *L | 0.1 | IRVINE CENTER | 2.5 | FOLD |
| | R | 2.6 | LAGUNA CYN | 1.5 | |
| ↶ | °R | 4.1 | QUAIL HILL (YIELD!) | 1.0 | |
| ↷ | °L | 5.1 | SHADY CYN (3/4 circle) | 0.2 | |
| ↶ | JR | 5.3 | Shady Canyon Trail path | 2.1 | |
| | R | 7.4 | exit toward ❖ of SUNNYHILL | 0.1 | |
| ↶ | JL | 7.5 | SHADY CYN from NE ❖ | 1.5 | |
| ← | *L | 9.0 | <BONITA CYN/CULVER> | 0.2 | |
| ← | *L | 9.2 | TURTLE RIDGE | 0.5 | |
| ← | L | 9.7 | NEWPORT COAST | 1.5 | |
| | ⚠ | 10.3 | Watch merge from right ! | ⚠ | |
| | R | 11.2 | SAN JOAQUIN HILLS | 0.2 | |
| | X | 11.4 | NEWPORT RIDGE E | 0.4 | |
| | R | 11.8 | NEWPORT RIDGE W | 1.2 | |
| | X | 13.0 | SAN JOAQUIN HILLS | 0.0 | |
| | to | 13.0 | RIDGE PARK | 0.3 | |
| | X | 13.3 | NEWPORT COAST | 0.9 | |
| | R | 14.2 | VISTA RIDGE | 1.4 | |
| ← | *L | 15.6 | NEWPORT COAST | 0.7 | |
| | R | 16.3 | PELICAN HILL | 2.1 | |
| | R | 18.4 | NEWPORT COAST | 0.2 | |
| | R | 18.6 | PCH | 1.4 | |
| | R | 20.0 | POPPY | 0.3 | |
| ← | L | 20.3 | FIFTH AVE | 0.2 | |
| | R | 20.5 | MARGUERITE | 0.8 | |
| | R | 21.3 | SAN JOAQUIN HILLS | 0.5 | |
| ← | *L | 21.8 | SPY GLASS HILL | 1.1 | |
| | R | 22.9 | SAN MIGUEL | 0.5 | |
| ← | L | 23.4 | FORD | 0.3 | |
| | R | 23.7 | MESA VIEW | 0.1 | |
| ← | L | 23.8 | BONITA CYN | -23.8 | |
| | R | 24.2 | MacARTHUR | 0.6 | |
| ← | *L | 24.8 | BISON | 0.1 | FOLD |
| | R | 24.9 | into shopping center | 0.0 | |

| STARBUCKS & MAG'S DONUTS | | | | |
|----------------------------------|----|------|---------------------------|-----|
| MacARTHUR & BISON, NEWPORT BEACH | | | | |
| | | 24.9 | exit shopping center WEST | 0.1 |
| ← | L | 25.0 | CAMELBACK | 0.1 |
| ← | *L | 25.1 | BISON | 0.1 |
| | R | 25.2 | MacARTHUR | 2.0 |
| | R | 27.2 | SAN MIGUEL | 0.1 |
| ← | *L | 27.3 | AVOCADO X PCH | 0.6 |
| | R | 27.9 | KEWAMEE | 0.3 |
| ← | L | 28.2 | SEADRIFT | 0.2 |
| ← | L | 28.4 | EL PASEO | 0.1 |
| | R | 28.5 | BAYSIDE | 1.2 |
| ← | *L | 29.7 | PCH | 0.3 |
| | R | 30.0 | DOVER | 1.4 |
| | R | 31.4 | IRVINE AVE | 2.7 |
| | to | 34.1 | CAMPUS | 2.6 |
| ← | *L | 36.7 | UNIVERSITY | 0.4 |
| ← | *L | 37.1 | HARVARD | 3.7 |
| | R | 40.8 | PASEO WESTPARK | 0.1 |
| ← | L | 40.9 | HEARTHSTONE | 0.3 |
| | R | 41.2 | DEERFIELD | 0.4 |
| | R | 41.6 | <FAWN GLEN/ DEER SPRING> | 0.1 |
| | R | 41.7 | DEERWOOD WEST | 0.6 |
| ← | *L | 42.1 | DEERWOOD back to start | |



Questions/Comments: rides@bikeirvine.org rev 2/17/24
 Report mishaps to crash@bikeirvine.org
 DCP31 L <https://ridewithgps.com/routes/40156316>

DEERFIELD #31 - LONG PLUS

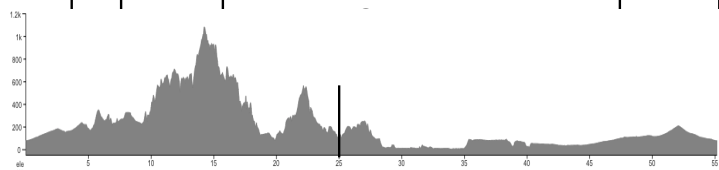
55.2 Miles



@Mile CF5 (55.7'/m) +/-3,072 ft Dist FOLD

| | | | | | |
|---|----|------|-----------------------------|-----|--|
| ← | *L | 0.1 | IRVINE CENTER | 2.5 | |
| | R | 2.6 | LAGUNA CYN | 1.5 | |
| ↶ | °R | 4.1 | QUAIL HILL (YIELD!) | 1.0 | |
| ↷ | *L | 5.1 | SHADY CYN (3/4 circle) | 0.2 | |
| ↶ | JR | 5.3 | Shady Cyn Tr (bike path) | 2.1 | |
| | R | 7.4 | connector to ❖ of SUNNYHILL | 0.1 | |
| ↶ | JL | 7.5 | SHADY CYN from NE ❖ | 1.5 | |
| ← | *L | 9.0 | <BONITA CYN /CULVER> | 0.2 | |
| ← | *L | 9.2 | TURTLE RIDGE | 0.5 | |
| ← | L | 9.7 | NEWPORT COAST | 1.5 | |
| | ! | 10.3 | Watch merge from right ! | ! | |
| | R | 11.2 | SAN JOAQUIN HILLS | 0.2 | |
| | X | 11.4 | NEWPORT RIDGE E | 0.4 | |
| | R | 11.8 | NEWPORT RIDGE W | 1.2 | |
| | X | 13.0 | SAN JOAQUIN HILLS | 0.0 | |
| | to | 13.0 | RIDGE PARK (xNP CST) | 1.2 | |
| | R | 14.2 | VISTA RIDGE | 1.4 | |
| ← | *L | 15.6 | NEWPORT COAST | 0.7 | |
| | R | 16.3 | PELICAN HILL | 2.1 | |
| | R | 18.4 | NEWPORT COAST | 0.2 | |
| | R | 18.6 | PCH | 1.4 | |
| | R | 20.0 | POPPY | 0.3 | |
| ← | L | 20.3 | FIFTH AVE | 0.2 | |
| | R | 20.5 | MARGUERITE | 0.8 | |
| | R | 21.3 | SAN JOAQUIN HILLS | 0.5 | |
| ← | *L | 21.8 | SPY GLASS HILL | 1.1 | |
| | R | 22.9 | SAN MIGUEL | 0.5 | |
| ← | L | 23.4 | FORD | 0.3 | |
| | R | 23.7 | MESA VIEW | 0.1 | |
| ← | L | 23.8 | BONITA CYN | 0.4 | |
| | R | 24.2 | MacARTHUR | 0.6 | |
| ← | *L | 24.8 | BISON | 0.1 | |
| | R | 24.9 | into shopping center | 0.0 | |

| STARBUCKS & MAG'S DONUTS | | | | |
|----------------------------------|----|------|---------------------------|-----|
| MacARTHUR & BISON, NEWPORT BEACH | | | | |
| | | 24.9 | exit shopping center WEST | 0.1 |
| ← | L | 25.0 | CAMELBACK | 0.1 |
| ← | *L | 25.1 | BISON | 0.1 |
| | R | 25.2 | MacARTHUR | 2.0 |
| | R | 27.2 | SAN MIGUEL | 0.1 |
| ← | *L | 27.3 | AVACADO (X PCH) | 0.6 |
| | R | 27.9 | KEWAMEE | 0.3 |
| ← | L | 28.2 | SEADRIFT | 0.2 |
| ← | L | 28.4 | EL PASEO | 0.1 |
| | R | 28.5 | BAYSIDE | 1.2 |
| ← | *L | 29.7 | PCH | 4.0 |
| | R | 33.7 | BROOKHURST | 1.3 |
| | R | 35.0 | HAMILTON / VICTORIA | 2.6 |
| | to | 37.6 | 22nd / SANTIAGO | 1.0 |
| ← | *L | 38.6 | IRVINE AVE | 2.0 |
| | to | 40.6 | CAMPUS | 2.5 |
| ← | *L | 43.1 | VON KARMAN | 0.9 |
| ← | *L | 44.0 | ALTON | 0.8 |
| | R | 44.8 | RED HILL | 4.0 |
| | R | 48.8 | IRVINE BLVD | 3.3 |
| | R | 52.1 | YALE | 2.6 |



FOLD

Questions/Comments: rides@bikeirvine.org rev 2/17/24
 Report mishaps to crash@bikeirvine.org
 DCP31 L+ <https://ridewithgps.com/routes/40156536>