

DEERFIELD #31 - SHORT


17.5 Miles

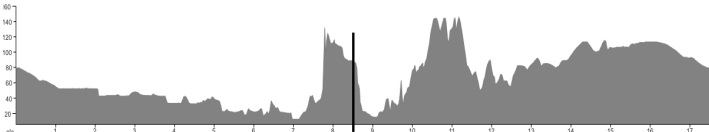
@Mile CF2 (22.9'/m) +/-401 ft Dist

R	0.1	IRVINE CENTER	1.2
R	1.3	Peters Cyn Tr (<i>bike path</i>)	0.0
↙ #L	1.3	Peters Cyn Tr (<i>under</i>)	1.7
R	3.0	Bridge to San Diego Crk Tr	0.0
R	3.0	S Diego Creek Tr (<i>path</i>)	4.1
↙ L	7.1	Bonita Crk Tr (<i>bike path</i>)	0.0
X	7.1	UNIVERSITY	0.1
to	7.2	Bonita Crk Tr (<i>bike path</i>)	0.6
↖ BL	7.8	MacArthur Tr (<i>path / sidepath</i>)	0.2
R	8.0	BISON (<i>or sidewalk</i>)	0.1
R	8.1	into shopping center	0.1

STARBUCKS & MAG'S DONUTS

MacARTHUR & BISON, NEWPORT BEACH

	8.2	exit NORTH from seating	0.0
to	8.2	LA SALUD	0.5
↙ L	8.7	LA VIDA 	0.2
R	8.9	UNIVERSITY	0.7
R	9.6	CALIFORNIA	0.1
↙ *L	9.7	ACADEMY	0.3
BR	10.0	WEST PELTASON	1.7
R	11.7	HARVARD	0.5
↙ *L	12.2	CULVER	0.6
R	12.8	< COPLEN / SANDBURG >	0.8
R	13.6	MICHELSON	0.7
↙ L	14.3	< INMON / YALE >	0.1
to	14.4	bridge ovr FWY / YALE	0.3
R	14.7	E YALE LOOP	2.1
R	16.8	YALE	0.2
↙ *L	17.0	IRVINE CENTER	0.4
R	17.4	DEERWOOD <i>back to start</i>	

Questions/Comments: rides@bikeirvine.org @9/24/22Report mishaps to crash@bikeirvine.orgDCP31 S <https://ridewithgps.com/routes/40145438>**DEERFIELD #31 - SHORT**


17.5 Miles

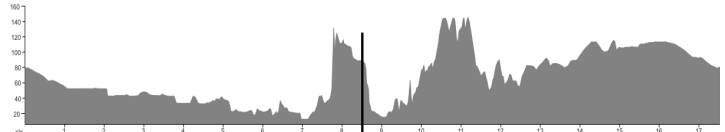
@Mile CF2 (22.9'/m) +/-401 ft Dist

R	0.1	IRVINE CENTER	1.2
R	1.3	Peters Cyn Tr (<i>bike path</i>)	0.0
↙ #L	1.3	Peters Cyn Tr (<i>under</i>)	1.7
R	3.0	Bridge to San Diego Crk Tr	0.0
R	3.0	S Diego Creek Tr (<i>path</i>)	4.1
↙ L	7.1	Bonita Crk Tr (<i>bike path</i>)	0.0
X	7.1	UNIVERSITY	0.1
to	7.2	Bonita Crk Tr (<i>bike path</i>)	0.6
↖ BL	7.8	MacArthur Tr (<i>path / sidepath</i>)	0.2
R	8.0	BISON (<i>or sidewalk</i>)	0.1
R	8.1	into shopping center	0.1

STARBUCKS & MAG'S DONUTS

MacARTHUR & BISON, NEWPORT BEACH

	8.2	exit NORTH from seating	0.0
to	8.2	LA SALUD	0.5
↙ L	8.7	LA VIDA 	0.2
R	8.9	UNIVERSITY	0.7
R	9.6	CALIFORNIA	0.1
↙ *L	9.7	ACADEMY	0.3
BR	10.0	WEST PELTASON	1.7
R	11.7	HARVARD	0.5
↙ *L	12.2	CULVER	0.6
R	12.8	< COPLEN / SANDBURG >	0.8
R	13.6	MICHELSON	0.7
↙ L	14.3	< INMON / YALE >	0.1
to	14.4	bridge ovr FWY / YALE	0.3
R	14.7	E YALE LOOP	2.1
R	16.8	YALE	0.2
↙ *L	17.0	IRVINE CENTER	0.4
R	17.4	DEERWOOD <i>back to start</i>	

Questions/Comments: rides@bikeirvine.org @9/24/22Report mishaps to crash@bikeirvine.orgDCP31 S <https://ridewithgps.com/routes/40145438>

DEERFIELD #31 - MEDIUM

33.7 Miles

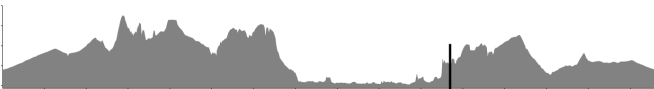
@Mile CF3 (39.2'/m) +/-1,322 ft Dist

← *L	0.1	IRVINE CENTER	2.5
R	2.6	LAGUNA CYN	1.5
R	4.1	QUAIL HILL (YIELD!)	1.0
↻ L	5.1	SHADY CYN (3/4 circle)	0.1
JR	5.2	Shady Cyn Tr (bike path)	2.2
R	7.4	connector to ❖ of SUNNYHILL	0.1
↻ JL	7.5	SHADY CYN from NE ❖	1.5
← *L	9.0	<BONITA CYN/CULVER>	1.4
← *L	10.4	PRAIRIE	0.1
R	10.5	FORD	0.0
← L	10.5	SAN MIGUEL	1.4
← *L	11.9	<PACIFIC VIEW / BAYWOOD>	0.4
R	12.3	MARGUERITE 🚲	2.3
← L	13.2	5th	0.3
R	13.5	POPPY	0.6
#R	14.1	OCEAN	0.3
R	14.4	MARGUERITE	0.2
← L	14.6	BAYSIDE 🚲	2.6
to	17.2	into Newport Dunes	0.2
to	17.4	foot bridge & X parking	0.3
to	17.7	sidewalk exit	0.0
← L	17.7	BACK BAY DRIVE	3.1
← L	20.8	EASTBLUFF / UNIVERSITY	0.6
X	21.4	bridge over Bonita Creek	0.7
R	21.4	Bonita Creek Tr (path)	0.7
↻ BL	22.1	MacArthur Tr (path / sidepath)	0.2
R	22.3	BISON (or sidewalk)	0.0
R	22.3	into shopping center	0.1

STARBUCKS & MAG'S DONUTS

MacARTHUR & BISON, NEWPORT BEACH

	22.4	exit shopping center WEST	0.1
← L	22.5	CAMELBACK	0.1
← *L	22.6	BISON	0.0
R	22.6	MacARTHUR	0.7
← *L	23.3	<BONITA CYN / FORD>	2.1
to	25.4	CULVER	1.8
R	27.2	UNIVERSITY	1.5
X	28.7	STRAWBERRY FARM	0.0
↻ JR	28.7	University Tr (@SE ❖)	0.6
↻ BR	29.3	up ramp to bridge over	0.3
← L	29.6	Freeway Tr (bike path)	1.1
R	29.9	QUAILCREEK	0.3
← L	30.2	ROYAL OAK	0.1
R	30.3	DOVECREEK	0.4
← L	30.7	VALLEY OAK	1.0
← *L	31.7	IRVINE CENTER	1.9
R	33.6	DEERWOOD back to start	



Questions/Comments: rides@bikeirvine.org @12/6/22

Report mishaps to crash@bikeirvine.org

SAT31 M

<https://ridewithgps.com/routes/40156188>

DEERFIELD #31 - MEDIUM

33.7 Miles

@Mile CF3 (39.2'/m) +/-1,322 ft Dist

← *L	0.1	IRVINE CENTER	2.5
R	2.6	LAGUNA CYN	1.5
R	4.1	QUAIL HILL (YIELD!)	1.0
↻ L	5.1	SHADY CYN (3/4 circle)	0.1
JR	5.2	Shady Cyn Tr (bike path)	2.2
R	7.4	connector to ❖ of SUNNYHILL	0.1
↻ JL	7.5	SHADY CYN from NE ❖	1.5
← *L	9.0	<BONITA CYN/CULVER>	1.4
← *L	10.4	PRAIRIE	0.1
R	10.5	FORD	0.0
← L	10.5	SAN MIGUEL	1.4
← *L	11.9	<PACIFIC VIEW / BAYWOOD>	0.4
R	12.3	MARGUERITE 🚲	0.9
← L	13.2	5th	0.3
R	13.5	POPPY	0.6
#R	14.1	OCEAN	0.3
R	14.4	MARGUERITE	0.2
← L	14.6	BAYSIDE 🚲	2.6
to	17.2	into Newport Dunes	0.2
to	17.4	foot bridge & X parking	0.3
to	17.7	sidewalk exit	0.0
← L	17.7	BACK BAY DRIVE	3.1
← L	20.8	EASTBLUFF / UNIVERSITY	0.6
X	21.4	bridge over Bonita Creek	0.0
R	21.4	Bonita Creek Tr (path)	0.7
↻ BL	22.1	MacArthur Tr (path / sidepath)	0.2
R	22.3	BISON (or sidewalk)	0.0
R	22.3	into shopping center	0.1

STARBUCKS & MAG'S DONUTS

MacARTHUR & BISON, NEWPORT BEACH

	22.4	exit shopping center WEST	0.1
← L	22.5	CAMELBACK	0.1
← *L	22.6	BISON	0.0
R	22.6	MacARTHUR	0.7
← *L	23.3	<BONITA CYN / FORD>	2.1
to	25.4	CULVER	1.8
R	27.2	UNIVERSITY	1.5
X	28.7	STRAWBERRY FARM	0.0
↻ JR	28.7	University Tr (@SE ❖)	0.6
↻ BR	29.3	up ramp to bridge over	0.3
← L	29.6	Freeway Tr (bike path)	1.1
R	29.9	QUAILCREEK	0.3
← L	30.2	ROYAL OAK	0.1
R	30.3	DOVECREEK	0.4
← L	30.7	VALLEY OAK	1.0
← *L	31.7	IRVINE CENTER	1.9
R	33.6	DEERWOOD back to start	



Questions/Comments: rides@bikeirvine.org @12/6/22

Report mishaps to crash@bikeirvine.org

SAT31 M

<https://ridewithgps.com/routes/40156188>

DEERFIELD #31 - LONG

42.2 Miles

@Mile CF6 (69.3'/m) +/-2,926 ft Dist

←	*L	0.1	IRVINE CENTER	2.5
	R	2.6	LAGUNA CYN	1.5
	R	4.1	QUAIL HILL (YIELD!)	1.0
↶	L	5.1	SHADY CYN (3/4 circle)	0.2
	JR	5.3	Shady Cyn Tr (bike path)	2.1
	R	7.4	connector to ❖ of SUNNYHILL	0.1
↗	JL	7.5	SHADY CYN from NE ❖	1.5
←	*L	9.0	<BONITA CYN/CULVER>	0.2
←	*L	9.2	TURTLE RIDGE	0.5
←	L	9.7	NEWPORT COAST	1.5
	⚠	10.3	Watch merge from right !	⚠
	R	11.2	SAN JOAQUIN HILLS	0.2
	X	11.4	NEWPORT RIDGE E	0.4
	R	11.8	NEWPORT RIDGE W	1.2
	X	13.0	SAN JOAQUIN HILLS	0.0
	to	13.0	RIDGE PARK	0.3
	X	13.3	NEWPORT COAST	0.9
	R	14.2	VISTA RIDGE	1.4
←	*L	15.6	NEWPORT COAST	0.7
	R	16.3	PELICAN HILL	2.1
	R	18.4	NEWPORT COAST	0.2
	R	18.6	PCH	1.4
	R	20.0	POPPY	0.3
←	L	20.3	FIFTH AVE	0.2
	R	20.5	MARGUERITE	0.8
	R	21.3	SAN JOAQUIN HILLS	0.5
←	*L	21.8	SPY GLASS HILL	1.1
	R	22.9	SAN MIGUEL	0.5
←	L	23.4	FORD	0.3
	R	23.7	MESA VIEW	0.1
←	L	23.8	BONITA CYN	0.4

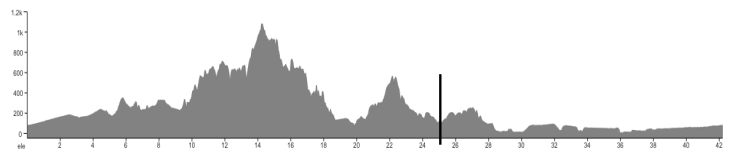
FOLD

R	24.2	MacARTHUR	0.6
*L	24.8	BISON	0.1
R	24.9	into shopping center	0.0

STARBUCKS & MAG'S DONUTS

MacARTHUR & BISON, NEWPORT BEACH

	24.9	exit shopping center WEST	0.1	
←	L	25.0	CAMELBACK	0.1
←	*L	25.1	BISON	0.1
	R	25.2	MacARTHUR	2.0
	R	27.2	SAN MIGUEL	0.1
←	*L	27.3	AVOCADO	0.5
	X	27.8	PCH	0.1
	R	27.9	KEWAMEE	0.3
←	L	28.2	SEADRIFT	0.2
←	L	28.4	EL PASEO	0.1
	R	28.5	BAYSIDE	1.2
←	*L	29.7	PCH	0.3
	R	30.0	DOVER	1.4
	R	31.4	IRVINE AVE	2.7
	to	34.1	CAMPUS	2.6
←	*L	36.7	UNIVERSITY	0.4
←	*L	37.1	HARVARD	3.7
	R	40.8	PASEO WESTPARK	0.1
←	L	40.9	HEARTHSTONE	0.3
	R	41.2	DEERFIELD	0.4
	R	41.6	<FAWN GLEN/ DEER SPRING>	0.1
	R	41.7	DEERWOOD WEST	0.6
←	*L	42.1	DEERWOOD back to start	



Questions/Comments: rides@bikeirvine.org

©9/24/22

Report mishaps to crash@bikeirvine.org

FOLD DCP31 L

<https://ridewithgps.com/routes/40156316>

DEERFIELD #31 - LONG PLUS

55.2 Miles

@Mile CF5 (55.7'/m) +/-3,072 ft Dist

←	*L	0.1	IRVINE CENTER	2.5
	R	2.6	LAGUNA CYN	1.5
	R	4.1	QUAIL HILL (YIELD!)	1.0
↻	L	5.1	SHADY CYN (3/4 circle)	0.2
	JR	5.3	Shady Cyn Tr (bike path)	2.1
	R	7.4	connector to ❖ of SUNNYHILL	0.1
↻	JL	7.5	SHADY CYN from NE ❖	1.5
←	*L	9.0	<BONITA CYN /CULVER>	0.2
←	*L	9.2	TURTLE RIDGE	0.5
←	L	9.7	NEWPORT COAST	1.5
	!	10.3	Watch merge from right !	!
	R	11.2	SAN JOAQUIN HILLS	0.2
	X	11.4	NEWPORT RIDGE E	0.4
	R	11.8	NEWPORT RIDGE W	1.2
	X	13.0	SAN JOAQUIN HILLS	0.0
	to	13.0	RIDGE PARK (xNPCST)	1.2
	R	14.2	VISTA RIDGE	1.4
←	*L	15.6	NEWPORT COAST	0.7
	R	16.3	PELICAN HILL	2.1
	R	18.4	NEWPORT COAST	0.2
	R	18.6	PCH	1.4
	R	20.0	POPPY	0.3
←	L	20.3	FIFTH AVE	0.2
	R	20.5	MARGUERITE	0.8
	R	21.3	SAN JOAQUIN HILLS	0.5
←	*L	21.8	SPY GLASS HILL	1.1
	R	22.9	SAN MIGUEL	0.5
←	L	23.4	FORD	0.3
	R	23.7	MESA VIEW	0.1
←	L	23.8	BONITA CYN	0.4

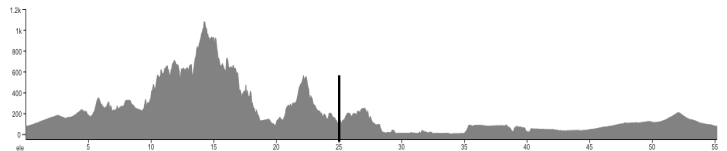
FOLD

R	24.2	MacARTHUR	0.6
*L	24.8	BISON	0.1
R	24.9	into shopping center	0.0

STARBUCKS & MAG'S DONUTS

MacARTHUR & BISON, NEWPORT BEACH

	24.9	exit shopping center WEST	0.1	
←	L	25.0	CAMELBACK	0.1
←	*L	25.1	BISON	0.1
	R	25.2	MacARTHUR	2.0
	R	27.2	SAN MIGUEL	0.1
←	*L	27.3	AVACADO (X PCH)	0.6
	R	27.9	KEWAMEE	0.3
←	L	28.2	SEADRIFT	0.2
←	L	28.4	EL PASEO	0.1
	R	28.5	BAYSIDE	1.2
←	*L	29.7	PCH	4.0
	R	33.7	BROOKHURST	1.3
	R	35.0	HAMILTON / VICTORIA	2.6
	to	37.6	22nd / SANTIAGO	1.0
←	*L	38.6	IRVINE AVE	2.0
	to	40.6	CAMPUS	2.5
←	*L	43.1	VON KARMAN	0.9
←	*L	44.0	ALTON	0.8
	R	44.8	RED HILL	4.0
	R	48.8	IRVINE BLVD	3.3
	R	52.1	YALE	2.6
	R	54.7	IRVINE CENTER	0.4
	R	55.1	DEERWOOD back to start	



Questions/Comments: rides@bikeirvine.org

©9/24/22

Report mishaps to crash@bikeirvine.org

DCP31 L+

<https://ridewithgps.com/routes/40156536>