

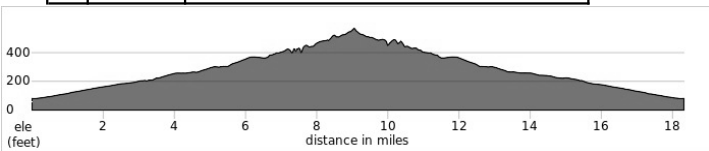
## DEERFIELD #29 - SHORT

18.3 Miles

	@Mile	Rolly: +/- 585 ft	Dist
←	L 0.1	IRVINE CENTER	3.3
←	*L 3.4	BARRANCA	1.9
←	*L 5.3	ALTON	0.8
	R 6.1	TOLEDO	2.3
←	*L 8.4	EL TORO	0.4
←	*L 8.8	TRABUCO	0.1
	R 8.9	<i>into shopping center</i>	0.2

Starbucks 22331A El Toro Rd  
Lake Forest

	R 9.1	EL TORO ( <i>South</i> )	0.3
	R 9.4	SERRANO	1.8
	R 11.2	TOLEDO	0.8
←	L 12.0	ALTON	0.8
	R 12.8	BARRANCA	1.5
	R 14.3	TECHNOLOGY	1.4
	R 15.7	LAGUNA CANYON	0.1
	X 15.8	SAND CANYON	0.0
	to 15.8	OAK CANYON	0.3
←	L 16.1	VALLEY OAK	0.2
	R 16.3	IRVINE CENTER	1.9
	R 18.2	DEERWOOD <i>to start</i>	



Questions/Comments: [rides@bikeirvine.org](mailto:rides@bikeirvine.org)

©7/9/22

Report mishaps to [crash@bikeirvine.org](mailto:crash@bikeirvine.org)

SAT29 S

<https://ridewithgps.com/routes/29661990>

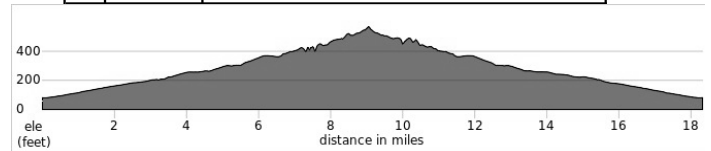
## DEERFIELD #29 - SHORT

18.3 Miles

	@Mile	Rolly: +/- 585 ft	Dist
←	L 0.1	IRVINE CENTER	3.3
←	*L 3.4	BARRANCA	1.9
←	*L 5.3	ALTON	0.8
	R 6.1	TOLEDO	2.3
←	*L 8.4	EL TORO	0.4
←	*L 8.8	TRABUCO	0.1
	R 8.9	<i>into shopping center</i>	0.2

Starbucks 22331A El Toro Rd  
Lake Forest

	R 9.1	EL TORO ( <i>South</i> )	0.3
	R 9.4	SERRANO	1.8
	R 11.2	TOLEDO	0.8
←	L 12.0	ALTON	0.8
	R 12.8	BARRANCA	1.5
	R 14.3	TECHNOLOGY	1.4
	R 15.7	LAGUNA CANYON	0.1
	X 15.8	SAND CANYON	0.0
	to 15.8	OAK CANYON	0.3
←	L 16.1	VALLEY OAK	0.2
	R 16.3	IRVINE CENTER	1.9
	R 18.2	DEERWOOD <i>to start</i>	



Questions/Comments: [rides@bikeirvine.org](mailto:rides@bikeirvine.org)

©7/9/22

Report mishaps to [crash@bikeirvine.org](mailto:crash@bikeirvine.org)

SAT29 S

<https://ridewithgps.com/routes/29661990>

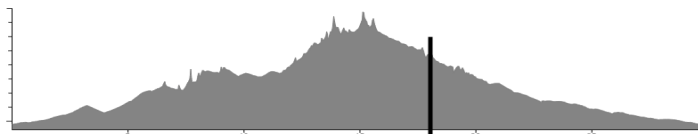
**DEERFIELD #29 - MEDIUM**

29.7 Miles

	@Mile	Hilly: +/-1,256 ft	Dist
← L	0.1	DEERWOOD E	0.6
R	0.7	DEER CREEK	0.0
R	0.7	DEERFIELD	0.2
← L	0.9	YALE	2.3
← *L	3.2	IRVINE BLVD	0.8
R	4.0	CULVER	0.9
R	4.9	PORTOLA	4.0
R	8.9	PORTOLA SPRINGS	0.3
R	9.2	MODJESKA	0.5
← *L	9.7	IRVINE BLVD	1.8
*L	11.5	ALTON PKWY	2.0
R	13.5	<TOWNE CTR/RANCHO>	0.7
← *L	14.2	BAKE	0.2
R	14.4	RANCHO	1.0
R	15.4	PORTOLA	0.4
R	15.8	EL TORO	2.3
R	18.1	into shopping center	0.1

Starbucks 22331A El Toro Rd  
Lake Forest

R	18.2	EL TORO (South)	0.3
R	18.5	SERRANO	1.7
R	20.2	TOLEDO	0.8
← L	21.0	ALTON	2.0
R	23.0	TECHNOLOGY	1.9
← *L	24.9	LAGUNA CYN	1.3
R	26.2	ALTON	1.7
R	27.9	EAST YALE LOOP	1.1
R	29.0	YALE	0.2
← L	29.2	IRVINE CENTER	0.4
R	29.6	DEERWOOD to start	



Questions/Comments: [rides@bikeirvine.org](mailto:rides@bikeirvine.org) ©7/9/22

Report mishaps to [crash@bikeirvine.org](mailto:crash@bikeirvine.org)

SAT29 M <https://ridewithgps.com/routes/29488118>

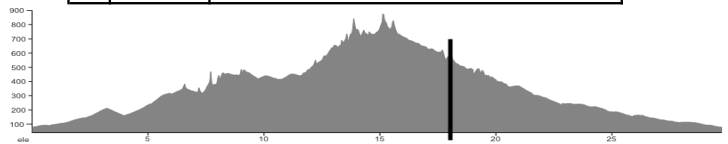
**DEERFIELD #29 - MEDIUM**

29.5 Miles

	@Mile	Hilly: +/-1,426 ft	Dist
← L	0.1	DEERWOOD E	0.6
R	0.7	DEER CREEK	0.0
R	0.7	DEERFIELD	0.2
← L	0.9	YALE	2.3
← *L	3.2	IRVINE BLVD	0.8
R	4.0	CULVER	0.9
R	4.9	PORTOLA	4.0
R	8.9	PORTOLA SPRINGS	0.3
R	9.2	MODJESKA	0.5
← *L	9.7	IRVINE BLVD	1.8
*L	11.5	ALTON PKWY	2.0
R	13.5	<TOWNE CTR/RANCHO>	0.7
← *L	14.2	BAKE	0.2
R	14.4	RANCHO	1.0
R	15.4	PORTOLA	0.4
R	15.8	EL TORO	2.3
R	18.1	into shopping center	0.1

Starbucks 22331A El Toro Rd  
Lake Forest

R	18.2	EL TORO (South)	0.3
R	18.5	SERRANO	1.7
R	20.2	TOLEDO	0.8
← L	21.0	ALTON	2.0
R	23.0	TECHNOLOGY	1.9
← *L	24.9	LAGUNA CYN	1.3
R	26.2	ALTON	1.7
R	27.9	EAST YALE LOOP	1.1
R	29.0	YALE	0.2
← L	29.2	IRVINE CENTER	0.4
R	29.6	DEERWOOD to start	



Questions/Comments: [rides@bikeirvine.org](mailto:rides@bikeirvine.org) ©7/9/22

Report mishaps to [crash@bikeirvine.org](mailto:crash@bikeirvine.org)

SAT29 M <https://ridewithgps.com/routes/29488118>

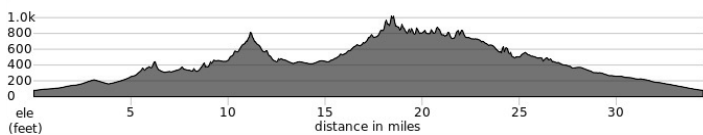
**DEERFIELD #29 - LONG**

37 Miles

	@Mile	Hilly: +/-2,115 ft	Dist
← L	0.0	DEERWOOD E	0.7
R	0.7	DEERFCREEK	0.0
R	0.7	DEERFIELD	0.2
← *L	0.9	YALE	2.3
← *L	3.2	IRVINE BLVD	0.8
R	4.0	CULVER /	1.6
to	5.6	ORCHARD HILLS	1.3
← *L	6.9	PORTOLA	4.1
R	11.0	WHISPERING HILLS	0.7
to	11.7	PORTOLA SPRINGS	0.8
← L	12.5	MODJESKA	0.6
← *L	13.1	IRVINE BLVD	1.8
← *L	14.9	ALTON PKWY	2.0
← *L	16.9	<TOWNE CTR/RANCHO>	0.8
← *L	17.7	ALTON (X PORTOLA)	1.4
to	18.4	PALOMA	3.1
← L	19.1	PORTOLA (East)	2.4
X	21.5	EL TORO	0.0
to	21.5	SANTA MARGARITA	0.5
R	22.0	LOS ALISOS	2.0
R	24.0	TRABUCO	1.1
X	25.1	EL TORO	0.1
R	25.2	into shopping center	0.2

Starbucks 22331 El Toro Rd  
Lake Forest

R	25.4	EL TORO (South)	0.3
R	25.7	SERRANO	1.7
R	27.4	TOLEDO	0.8
← L	28.2	ALTON	2.0
R	30.2	TECHNOLOGY	2.0
← *L	32.2	LAGUNA CNYN	1.2
R	33.4	ALTON	1.7
R	35.1	EAST YALE LOOP	1.2
R	36.3	YALE	0.2
← *L	36.5	IRVINE CENTER	0.4
R	36.9	DEERWOOD to start	



Questions/Comments: [rides@bikeirvine.org](mailto:rides@bikeirvine.org) ©7/9/22

Report mishaps to [crash@bikeirvine.org](mailto:crash@bikeirvine.org)

SAT29 L <https://ridewithgps.com/routes/29470797>

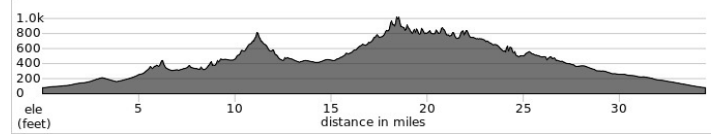
**DEERFIELD #29 - LONG**

37 Miles

	@Mile	Hilly: +/-2,115 ft	Dist
← L	0.0	DEERWOOD E	0.7
R	0.7	DEERFCREEK	0.0
R	0.7	DEERFIELD	0.2
← *L	0.9	YALE	2.3
← *L	3.2	IRVINE BLVD	0.8
R	4.0	CULVER /	1.6
to	5.6	ORCHARD HILLS	1.3
← *L	6.9	PORTOLA	4.1
R	11.0	WHISPERING HILLS	0.7
to	11.7	PORTOLA SPRINGS	0.8
← L	12.5	MODJESKA	0.6
← *L	13.1	IRVINE BLVD	1.8
← *L	14.9	ALTON PKWY	2.0
← *L	16.9	<TOWNE CTR/RANCHO>	0.8
← *L	17.7	ALTON (X PORTOLA)	1.4
to	18.4	PALOMA	3.1
← L	19.1	PORTOLA (East)	2.4
X	21.5	EL TORO	0.0
to	21.5	SANTA MARGARITA	0.5
R	22.0	LOS ALISOS	2.0
R	24.0	TRABUCO	1.1
X	25.1	EL TORO	0.1
R	25.2	into shopping center	0.2

Starbucks 22331 El Toro Rd  
Lake Forest

R	25.4	EL TORO (South)	0.3
R	25.7	SERRANO	1.7
R	27.4	TOLEDO	0.8
← L	28.2	ALTON	2.0
R	30.2	TECHNOLOGY	2.0
← *L	32.2	LAGUNA CNYN	1.2
R	33.4	ALTON	1.7
R	35.1	EAST YALE LOOP	1.2
R	36.3	YALE	0.2
← *L	36.5	IRVINE CENTER	0.4
R	36.9	DEERWOOD to start	



Questions/Comments: [rides@bikeirvine.org](mailto:rides@bikeirvine.org) ©7/9/22

Report mishaps to [crash@bikeirvine.org](mailto:crash@bikeirvine.org)

SAT29 L <https://ridewithgps.com/routes/29470797>