

DEERFIELD #23 - SHORT

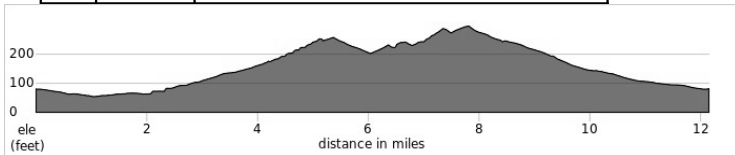
12.1 Miles

	@Mile	CF2 (27.6'/m) +/-334 ft	Dist
R	0.1	IRVINE CENTER	0.9
R	1.0	HARVARD X WALNUT	0.9
R	1.9	to Peters Cyn Tr (<i>path</i>)	0.1
↗ BR	2.0	Peters Cyn Tr (<i>upstream</i>)	1.7
to	3.7	Hicks Cyn Tr (<i>path @ 'T'</i>)	0.2
X	3.9	CENTRAL PARK @ crosswalk	
to	3.9	Hicks Cyn Tr (<i>side-path</i>)	0.2
↗ BR	4.1	tunnel (<i>under CULVER</i>)	0.9
↖ BL	5.0	tunnel (<i>under YALE</i>)	0.1
↘ #R	5.1	connector up to YALE NB	0.1
R	5.2	YALE (<i>North</i>)	0.2
← L	5.4	MEADOWOOD	0.6
R	6.0	CULVER	0.4
← *L	6.4	PORTOLA	0.1
R	6.5	into shopping center	0.2



PEET'S COFFEE
CULVER & PORTOLA

R	6.7	CULVER (<i>South</i>)	0.1
← L	6.8	PORTOLA (<i>East</i>)	0.5
R	7.3	YALE	0.2
← L	7.5	ARBORWOOD	0.3
R	7.8	CITRUSGLEN	0.2
R	8.0	MEADOWOOD	0.2
← L	8.2	YALE	3.5
R	11.7	IRVINE CENTER	0.3
R	12.0	DEERWOOD <i>to start</i>	



Questions/Comments: rides@bikeirvine.org

rev 1/27/24

Report mishaps to crash@bikeirvine.org

SAT23S1

<https://ridewithgps.com/routes/30154716>

DEERFIELD #23 - SHORT

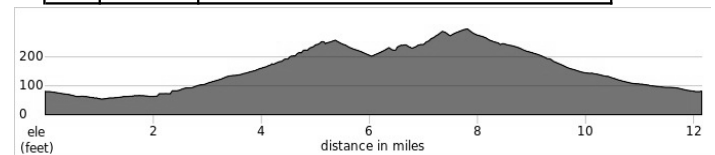
12.1 Miles

	@Mile	CF2 (27.6'/m) +/-334 ft	Dist
R	0.1	IRVINE CENTER	0.9
R	1.0	HARVARD X WALNUT	0.9
R	1.9	to Peters Cyn Tr (<i>path</i>)	0.1
↗ BR	2.0	Peters Cyn Tr (<i>upstream</i>)	1.7
to	3.7	Hicks Cyn Tr (<i>path @ 'T'</i>)	0.2
X	3.9	CENTRAL PARK @ crosswalk	
to	3.9	Hicks Cyn Tr (<i>side-path</i>)	0.2
↗ BR	4.1	tunnel (<i>under CULVER</i>)	0.9
↖ BL	5.0	tunnel (<i>under YALE</i>)	0.1
↘ #R	5.1	connector up to YALE NB	0.1
R	5.2	YALE (<i>North</i>)	0.2
← L	5.4	MEADOWOOD	0.6
R	6.0	CULVER	0.4
← *L	6.4	PORTOLA	0.1
R	6.5	into shopping center	0.2



PEET'S COFFEE
CULVER & PORTOLA

R	6.7	CULVER (<i>South</i>)	0.1
← L	6.8	PORTOLA (<i>East</i>)	0.5
R	7.3	YALE	0.2
← L	7.5	ARBORWOOD	0.3
R	7.8	CITRUSGLEN	0.2
R	8.0	MEADOWOOD	0.2
← L	8.2	YALE	3.5
R	11.7	IRVINE CENTER	0.3
R	12.0	DEERWOOD <i>to start</i>	



Questions/Comments: rides@bikeirvine.org

rev 1/27/24

Report mishaps to crash@bikeirvine.org

SAT23S1

<https://ridewithgps.com/routes/30154716>

DEERFIELD #23 - MEDIUM

32.9 Miles

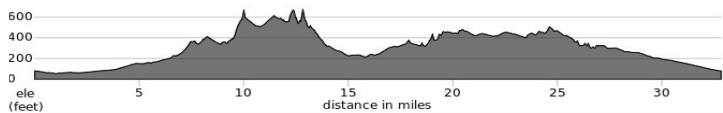
@Mile CF4 (46.0'/m) +/-1,512 ft Dist

R	0.1	IRVINE CENTER	0.9
R	1.0	HARVARD	0.8
←	L 1.8	WALNUT	1.0
R	2.8	TUSTIN RANCH	1.8
R	4.6	<ADAMS / GREENWAY>	0.2
↻	FL 4.8	LA COLINA	1.0
R	5.8	RED HILL	0.3
←	L 6.1	SE SKYLINE	0.2
R	6.3	ARROYO	1.2
←	L 7.5	HYDE PARK	0.3
R	7.8	NEWPORT	0.3
←	*L 8.1	CRAWFORD CANYON	1.1
R	9.2	CHAPMAN	2.3
R	11.5	JAMBOREE	4.0
←	*L 15.5	PORTOLA	0.4
←	*L 15.9	<FORGE / GATE PARK>	0.1
R	16.0	into shopping center	0.2



PEET'S COFFEE
CULVER & PORTOLA

R	16.2	CULVER (South)	0.1
←	*L 16.3	PORTOLA (East)	3.9
R	20.2	PORTOLA SPRINGS	0.3
R	20.5	MODJESKA	0.6
←	L 21.1	IRVINE BLVD / TRABUCO	3.6
R	24.7	LAKE FOREST	1.7
R	26.4	MUIRLANDS/BARRANCA	3.2
R	29.6	IRVINE CENTER	3.2
R	32.8	DEERWOOD to start	



Questions/Comments: rides@bikeirvine.org

rev 1/27/24

Report mishaps to crash@bikeirvine.org

SAT23M1

<https://ridewithgps.com/routes/27932839>

DEERFIELD #23 - MEDIUM

32.9 Miles

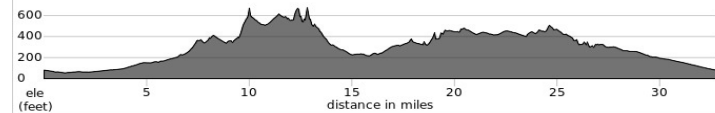
@Mile CF4 (46.0'/m) +/-1,512 ft Dist

R	0.1	IRVINE CENTER	0.9
R	1.0	HARVARD	0.8
←	L 1.8	WALNUT	1.0
R	2.8	TUSTIN RANCH	1.8
R	4.6	<ADAMS / GREENWAY>	0.2
↻	FL 4.8	LA COLINA	1.0
R	5.8	RED HILL	0.3
←	L 6.1	SE SKYLINE	0.2
R	6.3	ARROYO	1.2
←	L 7.5	HYDE PARK	0.3
R	7.8	NEWPORT	0.3
←	*L 8.1	CRAWFORD CANYON	1.1
R	9.2	CHAPMAN	2.3
R	11.5	JAMBOREE	4.0
←	*L 15.5	PORTOLA	0.4
←	*L 15.9	<FORGE / GATE PARK>	0.1
R	16.0	into shopping center	0.2



PEET'S COFFEE
CULVER & PORTOLA

R	16.2	CULVER (South)	0.1
←	*L 16.3	PORTOLA (East)	3.9
R	20.2	PORTOLA SPRINGS	0.3
R	20.5	MODJESKA	0.6
←	L 21.1	IRVINE BLVD / TRABUCO	3.6
R	24.7	LAKE FOREST	1.7
R	26.4	MUIRLANDS/BARRANCA	3.2
R	29.6	IRVINE CENTER	3.2
R	32.8	DEERWOOD to start	



Questions/Comments: rides@bikeirvine.org

rev 1/27/24

Report mishaps to crash@bikeirvine.org

SAT23M1

<https://ridewithgps.com/routes/27932839>

DEERFIELD #23 - LONG

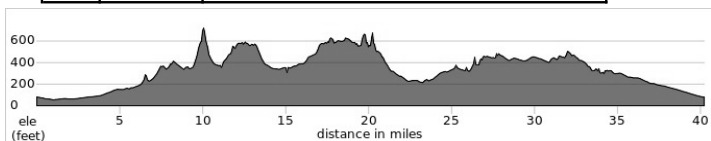
40.3 Miles

	@Mile	CF5 (56.1'/m) +/-2,261 ft	Dist
R	0.1	IRVINE CENTER	0.9
R	1.0	HARVARD	0.8
←	L 1.8	WALNUT	1.0
R	2.8	TUSTIN RANCH	1.8
R	4.6	<ADAMS / GREENWAY>	0.2
↶	FL 4.8	LA COLINA	1.0
R	5.8	RED HILL	0.8
←	L 6.6	LA LOMA	0.2
R	6.8	ARROYO	0.7
←	L 7.5	HYDE PARK	0.3
R	7.8	NEWPORT	0.3
←	*L 8.1	CRAWFORD CYN X CHAPMAN	1.1
	to 9.2	CANNON	2.6
←	L 11.8	LOMA	0.1
R	11.9	MESA	0.5
	to 12.4	CERRO VILLA	1.2
R	13.6	VALLEY / CENTER	1.0
←	L 14.6	VILLA PARK /SANTIAGO CYN	4.0
R	18.6	JAMBOREE	3.8
←	*L 22.4	PORTOLA	0.9
←	*L 23.3	<FORGE / GATE PARK>	0.1
R	23.4	into shopping center	0.2



PEET'S COFFEE CULVER & PORTOLA

R	23.6	CULVER	3.9
←	*L 23.7	PORTOLA	3.9
R	27.6	PORTOLA SPRINGS	0.3
R	27.9	MODJESKA	0.6
←	L 28.5	IRVINE BLVD / TRABUCO	3.5
R	32.1	LAKE FOREST	1.7
R	33.8	MUIRLANDS / BARRANCA	3.2
R	36.9	IRVINE CENTER	3.3
R	40.2	DEERWOOD to start	



Questions/Comments: rides@bikeirvine.org

rev 1/27/24

Report mishaps to crash@bikeirvine.org

SAT23 L

<https://ridewithgps.com/routes/27932799>

DEERFIELD #23 - LONG

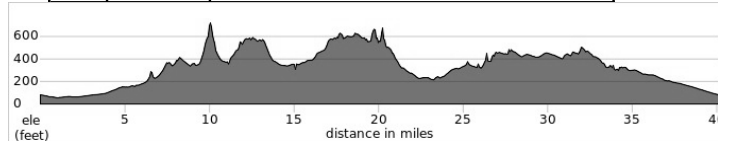
40.3 Miles

	@Mile	CF5 (56.1'/m) +/-2,261 ft	Dist
R	0.1	IRVINE CENTER	0.9
R	1.0	HARVARD	0.8
←	L 1.8	WALNUT	1.0
R	2.8	TUSTIN RANCH	1.8
R	4.6	<ADAMS / GREENWAY>	0.2
↶	FL 4.8	LA COLINA	1.0
R	5.8	RED HILL	0.8
←	L 6.6	LA LOMA	0.2
R	6.8	ARROYO	0.7
←	L 7.5	HYDE PARK	0.3
R	7.8	NEWPORT	0.3
←	*L 8.1	CRAWFORD CYN X CHAPMAN	1.1
	to 9.2	CANNON	2.6
←	L 11.8	LOMA	0.1
R	11.9	MESA	0.5
	to 12.4	CERRO VILLA	1.2
R	13.6	VALLEY / CENTER	1.0
←	L 14.6	VILLA PARK /SANTIAGO CYN	4.0
R	18.6	JAMBOREE	3.8
←	*L 22.4	PORTOLA	0.9
←	*L 23.3	<FORGE / GATE PARK>	0.1
R	23.4	into shopping center	#REF!



PEET'S COFFEE CULVER & PORTOLA

R	23.6	CULVER	3.9
←	*L 23.7	PORTOLA	3.9
R	27.6	PORTOLA SPRINGS	0.3
R	27.9	MODJESKA	0.6
←	L 28.5	IRVINE BLVD / TRABUCO	3.5
R	32.1	LAKE FOREST	1.7
R	33.8	MUIRLANDS / BARRANCA	3.2
R	36.9	IRVINE CENTER DR	3.3
R	40.2	DEERWOOD to start	



Questions/Comments: rides@bikeirvine.org

rev 1/27/24

Report mishaps to crash@bikeirvine.org

SAT23 L

<https://ridewithgps.com/routes/27932799>