


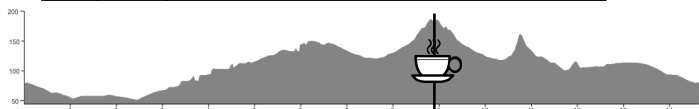
DEERFIELD #20 - SHORT

14.6 Miles

	@Mile	CF1 (17.7'/m) +/-259 ft	Dist
R	0.1	IRVINE CENTER	0.9
← *L	1.0	HARVARD	1.4
X	2.4	BARRRANCA	
R	2.4	@ SW❖ corner to S Diego Crk Tr	0.0
↙ #L	2.4	San Diego Creek Tr (upstream)	2.5
↙ #L	4.9	Jeffrey Side-path (South)	0.1
← L	5.0	San Diego Creek Tr (bike path)	1.1
↗ BR	6.1	exit S D Creek Tr to SAND CNYN	0.0
R	6.1	SAND CANYON	0.3
↗ JR	6.4	@ SW❖of ALTON on Freeway Tr	1.0
← L	7.4	Bridge over freeway	0.1
↘ FR	7.5	down from bridge	0.1
↘ #R	7.6	Juanita Moe Trail (bike path)	1.0
R	8.6	SAND CANYON	0.1
↻ °L	8.7	QUAIL HILL (¾ circle)	0.1
← *L	8.8	PASSAGE	0.2

 **STARBUCKS / MAG'S**
PASSAGE & QUAIL HILL

R	9.0	QUAIL HILL (left lane)	0.1
↻ °L	9.1	SHADY CANYON (¾ circle)	0.0
R	9.1	@ Immediate Crosswalk	0.0
R	9.1	< Shady Cyn Tr / Juanita Moe Tr > (path)	0.1
← L	9.2	Juanita Moe Trail (bike path)	1.0
to	10.2	University Trail (bike path)	0.6
R	10.8	STRAWBERRY FRM X UNIVERSITY	0.0
to	10.8	MICHELSON	0.6
R	11.4	<YALE / INMON> / bridge / YALE	0.4
R	11.8	EAST YALE LOOP	2.1
R	13.9	YALE	0.2
← *L	14.1	IRVINE CENTER	0.4
R	14.5	DEERWOOD to start	




Report mishaps to crash@bikeirvine.org rev 12/26/23
 QUESTIONS/COMMENTS: rides@bikeirvine.org
 SAT20-S <https://ridewithgps.com/routes/29272818>

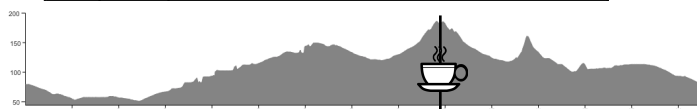
DEERFIELD #20 - SHORT

14.6 Miles

	@Mile	CF1 (17.7'/m) +/-259 ft	Dist
R	0.1	IRVINE CENTER	0.9
← *L	1.0	HARVARD	1.4
X	2.4	BARRRANCA	
R	2.4	@ SW❖ corner to S Diego Crk Tr	0.0
↙ #L	2.4	San Diego Creek Tr (upstream)	2.5
↙ #L	4.9	Jeffrey Side-path (South)	0.1
← L	5.0	San Diego Creek Tr (bike path)	1.1
↗ BR	6.1	exit S D Creek Tr to SAND CNYN	0.0
R	6.1	SAND CANYON	0.3
↗ JR	6.4	@ SW❖of ALTON on Freeway Tr	1.0
← L	7.4	Bridge over freeway	0.1
↘ FR	7.5	down from bridge	0.1
↘ #R	7.6	Juanita Moe Trail (bike path)	1.0
R	8.6	SAND CANYON	0.1
↻ °L	8.7	QUAIL HILL (¾ circle)	0.1
← *L	8.8	PASSAGE	0.2

 **STARBUCKS / MAG'S**
PASSAGE & QUAIL HILL

R	9.0	QUAIL HILL (left lane)	0.1
↻ °L	9.1	SHADY CANYON (¾ circle)	0.0
R	9.1	@ Immediate Crosswalk	0.0
R	9.1	< Shady Cyn Tr / Juanita Moe Tr > (path)	0.1
← L	9.2	Juanita Moe Trail (bike path)	1.0
to	10.2	University Trail (bike path)	0.6
R	10.8	STRAWBERRY FRM X UNIVERSITY	0.0
to	10.8	MICHELSON	0.6
R	11.4	<YALE / INMON> / bridge / YALE	0.4
R	11.8	EAST YALE LOOP	2.1
R	13.9	YALE	0.2
← *L	14.1	IRVINE CENTER	0.4
R	14.5	DEERWOOD to start	




Report mishaps to crash@bikeirvine.org rev 12/26/23
 QUESTIONS/COMMENTS: rides@bikeirvine.org
 SAT20-S <https://ridewithgps.com/routes/29272818>

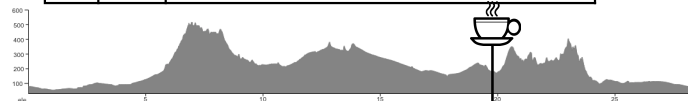
DEERFIELD #20 - MEDIUM

28.2 Miles

	@Mile	CF4 (48.1'/m) +/-1,357 ft	Dist
R	0.1	IRVINE CENTER	0.9
R	1.0	HARVARD X WALNUT	0.9
R	1.9	Peters Cyn Trail (path) upstream	1.0
↘	#R 2.9	Exit back up to BRYAN	0.1
R	3.0	BRYAN (West)	1.3
R	4.3	BROWNING	1.5
←	L 5.8	BEVERLY GLEN	0.2
R	6.0	SKYLINE	0.3
←	L 6.3	SKYLINE @ RACQUET HILL	0.4
R	6.7	FOOTHILL	0.1
↗	BR 6.8	@ fork onto FOOTHILL (DOWN)	0.5
NOT up SKYLINE or LA QUESTA			
←	L 7.3	E LEMON HTS NOT LA QUESTA	0.9
R	8.2	LOWER LAKE	0.3
↗	JL 8.5	Side-path @NE❖ corner of LAKE	0.0
to	8.5	Peters Cyn Trail (bike path)	0.2
←	L 8.7	<PETERS CYN / SILVERADO>	0.4
R	9.1	PIONEER	0.4
←	L 9.5	PIONEER WAY	0.2
R	9.7	TUSTIN RANCH	0.2
←	*L 9.9	PORTOLA	3.9
R	13.8	SAND CANYON	2.9
←	L 16.7	LAGUNA CANYON	2.1
R	18.8	QUAIL HILL (1/4 circle)	0.9
R	19.7	PASSAGE	0.1

 **STARBUCKS / MAG'S**
PASSAGE & QUAIL HILL

R	19.8	QUAIL HILL (#1 left lane-YIELD)	0.1
°L	19.9	SHADY CNYN (¾ circle - YIELD)	0.1
↗	JR 20.0	Shady Cyn Tr (path) @FOSSIL	2.2
R	22.2	exit path on sidewalk:SHADY CY	0.1
R	22.3	SUNNYHILL	0.2
R	22.5	TURTLE ROCK	0.5
R	23.0	RIDGELINE / X UNIVERSITY	1.4
to	24.4	ROSA DREW	0.3
←	L 24.7	MICHELSON	0.3
R	25.0	<YALE / INMON> / bridge / YALE	0.4
R	25.4	EAST YALE LOOP	2.1
R	27.5	YALE	0.2
←	*L 27.7	IRVINE CENTER	0.4
R	28.1	DEERWOOD to start	




Report mishaps to crash@bikeirvine.org rev 12/26/23
 QUESTIONS/COMMENTS: rides@bikeirvine.org
 DCP20-M <https://ridewithgps.com/routes/29272025>

DEERFIELD #20 - MEDIUM

28.2 Miles

	@Mile	CF4 (48.1'/m) +/-1,357 ft	Dist
R	0.1	IRVINE CENTER	0.9
R	1.0	HARVARD X WALNUT	0.9
R	1.9	Peters Cyn Trail (path) upstream	1.0
↘	#R 2.9	Exit back up to BRYAN	0.1
R	3.0	BRYAN (West)	1.3
R	4.3	BROWNING	1.5
←	L 5.8	BEVERLY GLEN	0.2
R	6.0	SKYLINE	0.3
←	L 6.3	SKYLINE @ RACQUET HILL	0.4
R	6.7	FOOTHILL	0.1
↗	BR 6.8	@ fork onto FOOTHILL (DOWN)	0.5
NOT up SKYLINE or LA QUESTA			
←	L 7.3	E LEMON HTS NOT LA QUESTA	0.9
R	8.2	LOWER LAKE	0.3
↗	JL 8.5	Side-path @NE❖ corner of LAKE	0.0
to	8.5	Peters Cyn Trail (bike path)	0.2
←	L 8.7	<PETERS CYN / SILVERADO>	0.4
R	9.1	PIONEER	0.4
←	L 9.5	PIONEER WAY	0.2
R	9.7	TUSTIN RANCH	0.2
←	*L 9.9	PORTOLA	3.9
R	13.8	SAND CANYON	2.9
←	L 16.7	LAGUNA CANYON	2.1
R	18.8	QUAIL HILL (1/4 circle)	0.9
R	19.7	PASSAGE	0.1

 **STARBUCKS / MAG'S**
PASSAGE & QUAIL HILL

R	19.8	QUAIL HILL (#1 left lane-YIELD)	0.1
°L	19.9	SHADY CNYN (¾ circle - YIELD)	0.1
↗	JR 20.0	Shady Cyn Tr (path) @FOSSIL	2.2
R	22.2	exit path on sidewalk:SHADY CY	0.1
R	22.3	SUNNYHILL	0.2
R	22.5	TURTLE ROCK	0.5
R	23.0	RIDGELINE / X UNIVERSITY	1.4
to	24.4	ROSA DREW	0.3
←	L 24.7	MICHELSON	0.3
R	25.0	<YALE / INMON> / bridge / YALE	0.4
R	25.4	EAST YALE LOOP	2.1
R	27.5	YALE	0.2
←	*L 27.7	IRVINE CENTER	0.4
R	28.1	DEERWOOD to start	




Report mishaps to crash@bikeirvine.org rev 12/26/23
 QUESTIONS/COMMENTS: rides@bikeirvine.org
 DCP20-M <https://ridewithgps.com/routes/29272025>

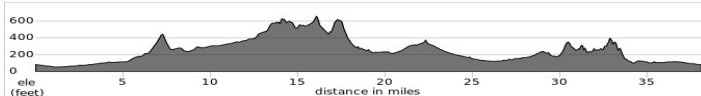
DEERFIELD #20 - LONG

37.9 Miles

	@Mile	CF5 (53.9'/m) +/-2,041 ft	Dist
R	0.1	IRVINE CTR / EDINGER	3.0
R	3.1	RED HILL	2.8
←	L 5.9	SE SKYLINE	0.3
R	6.2	ARROYO	0.7
R	6.9	FOOTHILL	0.6
←	L 7.5	SKYLINE (uphill)	0.2
↗	BR 7.7	@ fork onto FOOTHILL	0.5
NOT up SKYLINE or LA QUESTA			
←	L 8.2	E LEMON HTS NOT LA QUESTA	0.9
R	9.1	LOWER LAKE	0.2
↖	JL 9.3	Side-path @NE❖ corner of LAKE	0.1
to	9.4	Peters Cyn Tr (bike path)	0.2
←	L 9.6	<PETERS CYN / SILVERADO>	0.4
←	L 10.0	PIONEER	1.1
←	*L 11.1	JAMBOREE	2.0
X	12.8	<CHAPMAN / SANTIAGO CYN>	
←	L 13.1	E SANTIAGO CYN	0.5
←	*L 13.6	NEWPORT BLVD	4.8
←	*L 18.4	IRVINE BLVD	5.6
R	24.0	SAND CANYON	3.0
←	*L 27.0	BARRANCA	0.3
R	27.3	LAGUNA CANYON	1.0
R	28.3	QUAIL HILL (1/4 circle)	0.9
R	29.2	PASSAGE	0.1

 **STARBUCKS / MAG'S**
PASSAGE & QUAIL HILL

R	29.3	QUAIL HILL	0.1
°L	29.4	SHADY CNYN (¾ circle - YIELD)	0.2
JR	29.6	Shady Cyn Tr (path @FOSSIL)	2.1
R	31.7	exit path on sidewalk:SHADY CY	0.1
R	31.8	SUNNYHILL	0.2
R	32.0	TURTLE ROCK	0.6
R	32.6	RIDGELINE	1.4
R	34.0	UNIVERSITY	0.4
JR	34.4	Uni.Tr @ ❖STRAWBERRY FRM	0.5
↗	BR 34.9	to Jeffrey Bridge over FRWY	0.3
←	L 35.2	Freeway Tr/Jeffrey Tr (bike path)	0.3
↖	JL 35.5	onto JEFFREY @QUAILCREEK	1.2
←	*L 36.7	IRVINE CENTER	1.1
R	37.8	DEERWOOD to start	



Report mishaps to crash@bikeirvine.org rev 10/1/22


QUESTIONS/COMMENTS: rides@bikeirvine.org

DCP20 L <https://ridewithgps.com/routes/30827075>

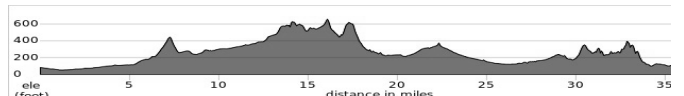
DEERFIELD #20 - LONG

37.9 Miles

	@Mile	CF5 (53.9'/m) +/-2,041 ft	Dist
R	0.1	IRVINE CTR / EDINGER	3.0
R	3.1	RED HILL	2.8
←	L 5.9	SE SKYLINE	0.3
R	6.2	ARROYO	0.7
R	6.9	FOOTHILL	0.6
←	L 7.5	SKYLINE (uphill)	0.2
↗	BR 7.7	@ fork onto FOOTHILL	0.5
NOT up SKYLINE or LA QUESTA			
←	L 8.2	E LEMON HTS NOT LA QUESTA	0.9
R	9.1	LOWER LAKE	0.2
↖	JL 9.3	Side-path @NE❖ corner of LAKE	0.1
to	9.4	Peters Cyn Tr (bike path)	0.2
←	L 9.6	<PETERS CYN / SILVERADO>	0.4
←	L 10.0	PIONEER	1.1
←	*L 11.1	JAMBOREE	2.0
X	12.8	<CHAPMAN / SANTIAGO CYN>	
←	L 13.1	E SANTIAGO CYN	0.5
←	*L 13.6	NEWPORT BLVD	4.8
←	*L 18.4	IRVINE BLVD	5.6
R	24.0	SAND CANYON	3.0
←	*L 27.0	BARRANCA	0.3
R	27.3	LAGUNA CANYON	1.0
R	28.3	QUAIL HILL (1/4 circle)	0.9
R	29.2	PASSAGE	0.1

 **STARBUCKS / MAG'S**
PASSAGE & QUAIL HILL

R	29.3	QUAIL HILL	0.1
°L	29.4	SHADY CNYN (¾ circle - YIELD)	0.2
JR	29.6	Shady Cyn Tr (path @FOSSIL)	2.1
R	31.7	exit path on sidewalk:SHADY CY	0.1
R	31.8	SUNNYHILL	0.2
R	32.0	TURTLE ROCK	0.6
R	32.6	RIDGELINE	1.4
R	34.0	UNIVERSITY	0.4
JR	34.4	Uni.Tr @ ❖STRAWBERRY FRM	0.5
↗	BR 34.9	to Jeffrey Bridge over FRWY	0.3
←	L 35.2	Freeway Tr/Jeffrey Tr (bike path)	0.3
↖	JL 35.5	onto JEFFREY @QUAILCREEK	1.2
←	*L 36.7	IRVINE CENTER	1.1
R	37.8	DEERWOOD to start	



Report mishaps to crash@bikeirvine.org rev 10/1/22

QUESTIONS/COMMENTS: rides@bikeirvine.org

DCP20 L <https://ridewithgps.com/routes/30827075>