

## DEERFIELD #20 - SHORT

14.6 Miles

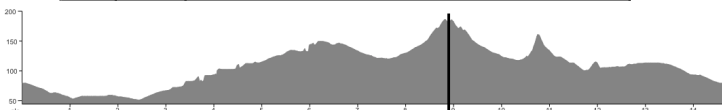
+/- 259 ft

Dist

	@Mile	+/- 259 ft	Dist
	R 0.1	IRVINE CENTER	0.9
←	*L 1.0	HARVARD	1.4
	X 2.4	BARRRANCA	0.0
	R 2.4	@ SW❖ corner to S Diego Crk Tr	0.0
↙	#L 2.4	San Diego Creek Tr (upstream)	2.5
↙	#L 4.9	Jeffrey Sidepath (South)	0.1
←	L 5.0	San Diego Creek Tr (bike path)	1.1
↗	BR 6.1	exit S D Creek Tr to SAND CNYN	0.0
	R 6.1	SAND CANYON	0.3
↗	JR 6.4	@ SW❖of ALTON on Freeway Tr	1.0
←	L 7.4	Bridge over freeway	0.1
	FR 7.5	down from bridge	0.1
↘	#R 7.6	Juanita Moe Trail (bike path)	1.0
	R 8.6	SAND CANYON	0.1
↻	°L 8.7	QUAIL HILL (¾ circle)	0.1
←	*L 8.8	PASSAGE	0.2

### STARBUCKS / MAG'S PASSAGE & QUAIL HILL, IRVINE

	R 9.0	QUAIL HILL (left lane)	0.1
↻	°L 9.1	SHADY CANYON (¾ circle)	0.0
	R 9.1	@ Immediate Crosswalk	0.0
	R 9.1	Shady Canyon Trail (bike path)	0.1
←	L 9.2	Juanita Moe Trail (bike path)	1.0
	to 10.2	University Trail (bike path)	0.6
	R 10.8	STRAWBERRY FARM /	0.0
	X 10.8	UNIVERSITY	0.0
	to 10.8	MICHELSON	0.6
	R 11.4	<YALE / INMON> / bridge / YALE	0.4
	R 11.8	EAST YALE LOOP	2.1
	R 13.9	YALE	0.2
←	*L 14.1	IRVINE CENTER	0.4
	R 14.5	DEERWOOD to start	



Report mishaps to [crash@bikeirvine.org](mailto:crash@bikeirvine.org)      @10/1/22

QUESTIONS/COMMENTS: [rides@bikeirvine.org](mailto:rides@bikeirvine.org)

SAT20-S      <https://ridewithgps.com/routes/29272818>

## DEERFIELD #20 - SHORT

14.6 Miles

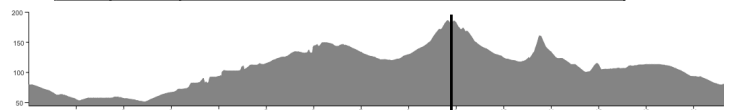
+/- 259 ft

Dist

	@Mile	+/- 259 ft	Dist
	R 0.1	IRVINE CENTER	0.9
←	*L 1.0	HARVARD	1.4
	X 2.4	BARRRANCA	0.0
	R 2.4	@ SW❖ corner to S Diego Crk Tr	0.0
↙	#L 2.4	San Diego Creek Tr (upstream)	2.5
↙	#L 4.9	Jeffrey Side Path (South)	0.1
←	L 5.0	San Diego Creek Tr (bike path)	1.1
↗	BR 6.1	exit S D Creek Tr to SAND CNYN	0.0
	R 6.1	SAND CANYON	0.3
↗	JR 6.4	@ SW❖of ALTON on Freeway Tr	1.0
←	L 7.4	Bridge over freeway	0.1
	FR 7.5	down from bridge	0.1
↘	#R 7.6	Juanita Moe Trail (bike path)	1.0
	R 8.6	SAND CANYON	0.1
↻	°L 8.7	QUAIL HILL (¾ circle)	0.1
←	*L 8.8	PASSAGE	0.2

### STARBUCKS / MAG'S PASSAGE & QUAIL HILL, IRVINE

	R 9.0	QUAIL HILL (left lane)	0.1
↻	°L 9.1	SHADY CANYON (¾ circle)	0.0
	R 9.1	@ Immediate Crosswalk	0.0
	R 9.1	Shady Canyon Trail (bike path)	0.1
←	L 9.2	Juanita Moe Trail (bike path)	1.0
	to 10.2	University Trail (bike path)	0.6
	R 10.8	STRAWBERRY FARM /	0.0
	X 10.8	UNIVERSITY	0.0
	to 10.8	MICHELSON	0.6
	R 11.4	<YALE / INMON> / bridge / YALE	0.4
	R 11.8	EAST YALE LOOP	2.1
	R 13.9	YALE	0.2
←	*L 14.1	IRVINE CENTER	0.4
	R 14.5	DEERWOOD to start	



Report mishaps to [crash@bikeirvine.org](mailto:crash@bikeirvine.org)      @10/1/22

QUESTIONS/COMMENTS: [rides@bikeirvine.org](mailto:rides@bikeirvine.org)

SAT20S1      <https://ridewithgps.com/routes/29272818>

**DEERFIELD #20 - MEDIUM**

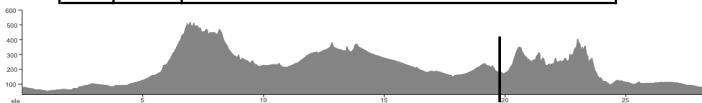
28.2 Miles

HILLY +/-1,357 ft

	@Mile		Dist
R	0.1	IRVINE CENTER	0.9
R	1.0	HARVARD	0.8
X	1.8	WALNUT	0.1
R	1.9	Peters Cyn Trail (bike path)	1.0
↘	#R 2.9	Exit back to BRYAN	0.1
R	3.0	BRYAN (West)	1.3
R	4.3	BROWNING	1.5
←	L 5.8	BEVERLY GLEN	0.2
R	6.0	SKYLINE	0.3
←	L 6.3	SKYLINE @ RACQUET HILL	0.4
R	6.7	FOOTHILL	0.1
↗	BR 6.8	@ fork onto FOOTHILL (DOWN)	0.5
		NOT up SKYLINE or LA QUESTA	
←	L 7.3	E LEMON HTS @ LA QUESTA	0.9
R	8.2	LOWER LAKE	0.3
↖	JL 8.5	Sidepath @ NE❖ corner of LAKE	0.0
to	8.5	Peters Cyn Tr (bike path)	0.2
←	L 8.7	<PETERS CYN / SILVERADO>	0.4
R	9.1	PIONEER	0.4
←	L 9.5	PIONEER WAY	0.2
R	9.7	TUSTIN RANCH	0.2
←	*L 9.9	PORTOLA	3.9
R	13.8	SAND CANYON	2.9
←	L 16.7	LAGUNA CANYON	2.1
R	18.8	QUAIL HILL (1/4 circle)	0.9
R	19.7	PASSAGE	0.1

**STARBUCKS / MAG'S  
PASSAGE & QUAIL HILL, IRVINE**

↻	R 19.8	QUAIL HILL (#1 left lane-YIELD)	0.1
↻	°L 19.9	SHADY CNYN (¾ circle - YIELD)	0.1
JR	20.0	Shady Cyn Tr (path) @FOSSIL	2.2
R	22.2	exit path on sidewalk:SHADY CY	0.1
R	22.3	SUNNYHILL	0.2
R	22.5	TURTLE ROCK	0.5
R	23.0	RIDGELINE /	1.4
X	24.4	UNIVERSITY	0.0
to	24.4	ROSA DREW	0.3
←	L 24.7	MICHELSON	0.3
R	25.0	<YALE/INMON> / bridge / YALE	0.4
R	25.4	EAST YALE LOOP	2.1
R	27.5	YALE	0.2
←	*L 27.7	IRVINE CENTER	0.4
R	28.1	DEERWOOD to start	



Report mishaps to [crash@bikeirvine.org](mailto:crash@bikeirvine.org) @10/1/22  
 QUESTIONS/COMMENTS: [rides@bikeirvine.org](mailto:rides@bikeirvine.org)  
 SAT20-M <https://ridewithgps.com/routes/29272025>

**DEERFIELD #20 - MEDIUM**

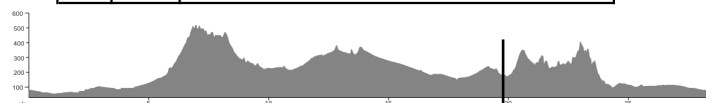
28.2 Miles

HILLY +/-1,357 ft

	@Mile		Dist
R	0.1	IRVINE CENTER	0.9
R	1.0	HARVARD	0.8
X	1.8	WALNUT	0.1
R	1.9	Peters Cyn Trail (bike path)	1.0
↘	#R 2.9	Exit back to BRYAN	0.1
R	3.0	BRYAN (West)	1.3
R	4.3	BROWNING	1.5
←	L 5.8	BEVERLY GLEN	0.2
R	6.0	SKYLINE	0.3
←	L 6.3	SKYLINE @ RACQUET HILL	0.4
R	6.7	FOOTHILL	0.1
↗	BR 6.8	@ fork onto FOOTHILL (DOWN)	0.5
		NOT up SKYLINE or LA QUESTA	
←	L 7.3	E LEMON HTS @ LA QUESTA	0.9
R	8.2	LOWER LAKE	0.3
↖	JL 8.5	Sidepath @ NE❖ corner of LAKE	0.0
to	8.5	Peters Cyn Tr (bike path)	0.2
←	L 8.7	<PETERS CYN / SILVERADO>	0.4
R	9.1	PIONEER	0.4
←	L 9.5	PIONEER WAY	0.2
R	9.7	TUSTIN RANCH	0.2
←	*L 9.9	PORTOLA	3.9
R	13.8	SAND CANYON	2.9
←	L 16.7	LAGUNA CANYON	2.1
R	18.8	QUAIL HILL (1/4 circle)	0.9
R	19.7	PASSAGE	0.1

**STARBUCKS / MAG'S  
PASSAGE & QUAIL HILL, IRVINE**

↻	R 19.8	QUAIL HILL (#1 left lane-YIELD)	0.1
↻	°L 19.9	SHADY CNYN (¾ circle - YIELD)	0.1
JR	20.0	Shady Cyn Tr (path) @FOSSIL	2.2
R	22.2	exit path on sidewalk:SHADY CY	0.1
R	22.3	SUNNYHILL	0.2
R	22.5	TURTLE ROCK	0.5
R	23.0	RIDGELINE /	1.4
X	24.4	UNIVERSITY	0.0
to	24.4	ROSA DREW	0.3
←	L 24.7	MICHELSON	0.3
R	25.0	<YALE/INMON> / bridge / YALE	0.4
R	25.4	EAST YALE LOOP	2.1
R	27.5	YALE	0.2
←	*L 27.7	IRVINE CENTER	0.4
R	28.1	DEERWOOD to start	



Report mishaps to [crash@bikeirvine.org](mailto:crash@bikeirvine.org) @10/1/22  
 QUESTIONS/COMMENTS: [rides@bikeirvine.org](mailto:rides@bikeirvine.org)  
 SAT20-M <https://ridewithgps.com/routes/29272025>

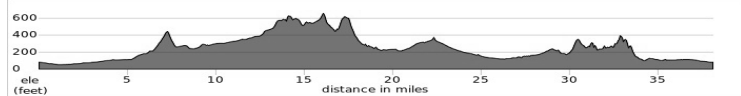
## DEERFIELD #20 - LONG

37.9 Miles

	@Mile	HILLY +/- 2,041 ft	Dist
	R 0.1	IRVINE CTR / EDINGER	3.0
	R 3.1	RED HILL	2.8
←	L 5.9	SE SKYLINE	0.3
	R 6.2	ARROYO	0.7
	R 6.9	FOOTHILL	0.6
←	L 7.5	SKYLINE ( <i>uphill</i> )	0.2
↗	BR 7.7	@ fork onto FOOTHILL	0.5
		NOT up SKYLINE or LA QUESTA	
←	L 8.2	E LEMON HTS @ LA QUESTA	0.9
	R 9.1	LOWER LAKE	0.2
↖	JL 9.3	Sidepath @ NE❖ corner of LAKE	0.1
	to 9.4	Peters Cyn Tr (bike path)	0.2
←	L 9.6	<PETERS CYN / SILVERADO>	0.4
←	L 10.0	PIONEER	1.1
←	*L 11.1	JAMBOREE	1.7
X	12.8	<CHAPMAN / SANTIAGO CYN>	0.3
←	L 13.1	E SANTIAGO CYN	0.5
←	*L 13.6	NEWPORT BLVD	4.8
←	*L 18.4	IRVINE BLVD	5.6
	R 24.0	SAND CANYON	3.0
←	*L 27.0	BARRANCA	0.3
	R 27.3	LAGUNA CANYON	1.0
	R 28.3	QUAIL HILL 1/4 circle	0.9
	R 29.2	PASSAGE	0.1

### STARBUCKS / MAG'S PASSAGE & QUAIL HILL, IRVINE

	R 29.3	QUAIL HILL	0.1
↻	°L 29.4	SHADY CNYN (¾ circle - YIELD)	0.2
↗	JR 29.6	Shady Cyn Tr (path @FOSSIL)	2.1
	R 31.7	exit path on sidewalk:SHADY CY	0.1
	R 31.8	SUNNYHILL	0.2
	R 32.0	TURTLE ROCK	0.6
	R 32.6	RIDGELINE	1.4
	R 34.0	UNIVERSITY	0.4
↗	JR 34.4	Uni.Tr @ ❖STRAWBERRY FRM	0.5
↗	BR 34.9	to Jeffrey Bridge over FRWY	0.3
←	L 35.2	Freeway Tr/Jeffrey Tr (bike path)	0.3
↖	JL 35.5	onto JEFFREY @QUAILCREEK	1.2
←	*L 36.7	IRVINE CENTER	1.1
	R 37.8	DEERWOOD to start	



Report mishaps to [crash@bikeirvine.org](mailto:crash@bikeirvine.org) @10/1/22

QUESTIONS/COMMENTS: [rides@bikeirvine.org](mailto:rides@bikeirvine.org)

SAT20L2 <https://ridewithgps.com/routes/30827075>

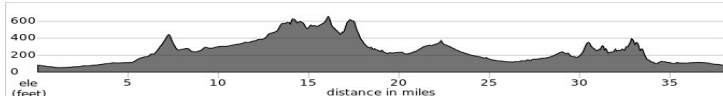
## DEERFIELD #20 - LONG

37.9 Miles

	@Mile	HILLY +/- 2,041 ft	Dist
	R 0.1	IRVINE CTR / EDINGER	3.0
	R 3.1	RED HILL	2.8
←	L 5.9	SE SKYLINE	0.3
	R 6.2	ARROYO	0.7
	R 6.9	FOOTHILL	0.6
←	L 7.5	SKYLINE ( <i>uphill</i> )	0.2
↗	BR 7.7	@ fork onto FOOTHILL	0.5
		NOT up SKYLINE or LA QUESTA	
←	L 8.2	E LEMON HTS @ LA QUESTA	0.9
	R 9.1	LOWER LAKE	0.2
↖	JL 9.3	Sidepath @ NE❖ corner of LAKE	0.1
	to 9.4	Peters Cyn Tr (bike path)	0.2
←	L 9.6	<PETERS CYN / SILVERADO>	0.4
←	L 10.0	PIONEER	1.1
←	*L 11.1	JAMBOREE	1.7
X	12.8	<CHAPMAN / SANTIAGO CYN>	0.3
←	L 13.1	E SANTIAGO CYN	0.5
←	*L 13.6	NEWPORT BLVD	4.8
←	*L 18.4	IRVINE BLVD	5.6
	R 24.0	SAND CANYON	3.0
←	*L 27.0	BARRANCA	0.3
	R 27.3	LAGUNA CANYON	1.0
	R 28.3	QUAIL HILL 1/4 circle	0.9
	R 29.2	PASSAGE	0.1

### STARBUCKS / MAG'S PASSAGE & QUAIL HILL, IRVINE

	R 29.3	QUAIL HILL	0.1
↻	°L 29.4	SHADY CNYN (¾ circle - YIELD)	0.2
↗	JR 29.6	Shady Cyn Tr (path @FOSSIL)	2.1
	R 31.7	exit path on sidewalk:SHADY CY	0.1
	R 31.8	SUNNYHILL	0.2
	R 32.0	TURTLE ROCK	0.6
	R 32.6	RIDGELINE	1.4
	R 34.0	UNIVERSITY	0.4
↗	JR 34.4	Uni.Tr @ ❖STRAWBERRY FRM	0.5
↗	BR 34.9	to Jeffrey Bridge over FRWY	0.3
←	L 35.2	Freeway Tr/Jeffrey Tr (bike path)	0.3
↖	JL 35.5	onto JEFFREY @QUAILCREEK	1.2
←	*L 36.7	IRVINE CENTER	1.1
	R 37.8	DEERWOOD to start	



Report mishaps to [crash@bikeirvine.org](mailto:crash@bikeirvine.org) @10/1/22

QUESTIONS/COMMENTS: [rides@bikeirvine.org](mailto:rides@bikeirvine.org)

SAT20L2 <https://ridewithgps.com/routes/30827075>