

DEERFIELD #18 - SHORT

17.2 Miles

	@Mile	+/-515 ft	Dist
←	L 0.1	DEERWOOD E	0.6
	R 0.7	DEERCREEK	0.0
	R 0.7	DEERFIELD	0.2
	R 0.9	YALE	0.4
	R 1.3	WEST YALE LOOP	2.8
	R 4.1	YALE (over 405 Fwy)	0.9
	R 5.0	UNIVERSITY	3.0
←	*L 8.0	Bonita Creek bike path	0.6

crosswalk UNIVERSITY just past exit of 73

	BL 8.6	stay on Bonita Creek path	0.2
←	*L 8.8	@ BISON use crosswalk	0.1

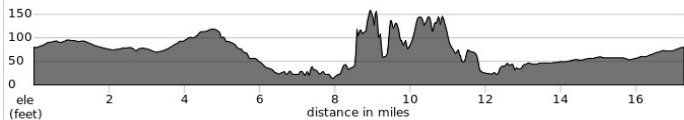
cross MacARTHUR, sidewalk along BISON

←	L 8.9	Driveway @Islands into ctr	0.2
---	-------	----------------------------	-----

Panera Bread

BISON & MacARTHUR, Newport Bch

←	L 9.1	BISON / MICHAEL DRAKE	0.7
	R 9.8	E PELTASON / BERKELEY	1.5
←	L 11.3	HARVARD	4.6
	R 15.9	DEERFIELD	0.7
	R 16.6	DEER SPRING	0.0
←	R 16.6	DEERWOOD W	0.5
←	L 17.1	DEERWOOD to start	



Report mishaps to crash@bikeirvine.org

QUESTIONS / COMMENTS: rides@bikeirvine.org @5/4/22

SAT18 S <https://ridewithgps.com/routes/27429269>

DEERFIELD #18 - SHORT

17.2 Miles

	@Mile	+/-515 ft	Dist
←	L 0.1	DEERWOOD E	0.6
	R 0.7	DEERCREEK	0.0
	R 0.7	DEERFIELD	0.2
	R 0.9	YALE	0.4
	R 1.3	WEST YALE LOOP	2.8
	R 4.1	YALE (over 405 Fwy)	0.9
	R 5.0	UNIVERSITY	3.0
←	*L 8.0	Bonita Creek bike path	0.6

crosswalk UNIVERSITY just past exit of 73

	BL 8.6	stay on Bonia Creek path	0.2
←	*L 8.8	@ BISON use crosswalk	0.1

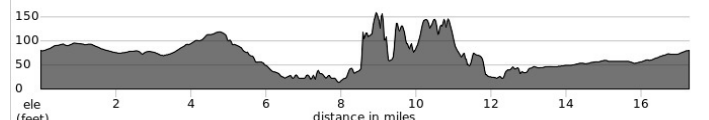
cross MacARTHUR, sidewalk along BISON

←	L 8.9	Driveway @Islands into ctr	0.2
---	-------	----------------------------	-----

Panera Bread

BISON & MacARTHUR, Newport Bch

←	L 9.1	BISON / MICHAEL DRAKE	0.7
	R 9.8	E PELTASON / BERKELEY	1.5
←	L 11.3	HARVARD	4.6
	R 15.9	DEERFIELD	0.7
	R 16.6	DEER SPRING	0.0
←	R 16.6	DEERWOOD W	0.5
←	L 17.1	DEERWOOD to start	



Report mishaps to crash@bikeirvine.org

QUESTIONS / COMMENTS: rides@bikeirvine.org @5/4/22

SAT18 S <https://ridewithgps.com/routes/27429269>

DEERFIELD #18 - MEDIUM

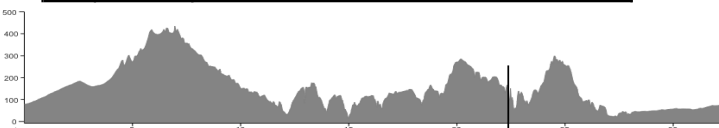
32.4 Miles

	@Mile	Hilly +/-1,578 ft	0.1
←	*L 0.1	IRVINE CENTER	2.5
	R 2.6	LAGUNA CANYON	2.0
←	R 4.6	LAHUNA CNYN SR-133	7.6
	R 12.2	ACACIA	0.0
↗	BL 12.2	CLIFF	0.1
	R 12.3	ROSA BONHEUR	0.1
	R 12.4	CYPRESS	0.1
←	L 12.5	MONTEREY	0.4
←	L 12.9	HIGH	0.0
	R 12.9	HILLCREST	0.6
←	L 13.5	LEDROIT (<i>umarked</i>)	0.1
	R 13.6	PCH	4.9
	R 18.5	POPPY	0.3
←	L 18.8	5TH	0.3
	JR 19.1	5th Ave Tr (<i>path</i>)@ JASMINE	0.1
	to 19.2	5TH	0.1
	R 19.3	GOLDENROD	0.5
	R 19.8	CROWN	0.4
←	*L 20.2	SAN JOAQUIN HILLS	0.3
	R 20.5	MacARTHUR BLVD	1.7
	R 22.2	BISON	0.2
←	*L 22.4	BAYSWATER	0.2

Panera Bread

BISON & MacARTHUR, Newport Bch

←	*L 22.6	BISON / MICHAEL DRAKE	0.7
	R 23.3	E PELTASON	0.5
	R 23.8	LOS TRANCOS	0.5
←	FL 24.3	CALIFORNIA	1.9
←	L 26.2	HARVARD	4.8
	R 31.0	< TUSTIN FIELD / DEERFIELD >	0.8
	R 31.8	< FAWN GLEN / DEER SPRING >	0.0
	R 31.8	DEERWOOD W	0.5
←	L 32.3	DEERWOOD <i>to start</i>	



Report mishaps to crash@bikeirvine.org
 QUESTIONS / COMMENTS: rides@bikeirvine.org @5/4/22
 SAT18 M <https://ridewithgps.com/routes/19259510>

DEERFIELD #18 - MEDIUM

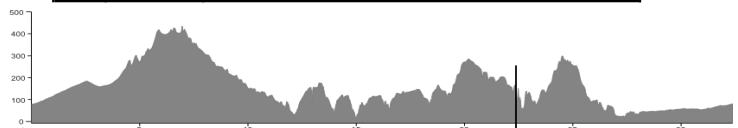
32.4 Miles

	@Mile	Hilly +/-1,578 ft	Dist
←	*L 0.1	IRVINE CENTER	2.5
	R 2.6	LAGUNA CANYON	2.0
←	R 4.6	LAHUNA CNYN SR-133	7.6
	R 12.2	ACACIA	0.0
↗	BL 12.2	CLIFF	0.1
	R 12.3	ROSA BONHEUR	0.1
	R 12.4	CYPRESS	0.1
←	L 12.5	MONTEREY	0.4
←	L 12.9	HIGH	0.0
	R 12.9	HILLCREST	0.6
←	L 13.5	LEDROIT (<i>umarked</i>)	0.1
	R 13.6	PCH	4.9
	R 18.5	POPPY	0.3
←	L 18.8	5TH	0.3
	JR 19.1	5th Ave Tr (<i>path</i>)@ JASMINE	0.1
	to 19.2	5TH	0.1
	R 19.3	GOLDENROD	0.5
	R 19.8	CROWN	0.4
←	*L 20.2	SAN JOAQUIN HILLS	0.3
	R 20.5	MacARTHUR BLVD	1.7
	R 22.2	BISON	0.2
←	*L 22.4	BAYSWATER	0.2

Panera Bread

BISON & MacARTHUR, Newport Bch

←	*L 22.6	BISON / MICHAEL DRAKE	0.7
	R 23.3	E PELTASON	0.5
	R 23.8	LOS TRANCOS	0.5
←	FL 24.3	CALIFORNIA	1.9
←	L 26.2	HARVARD	4.8
	R 31.0	< TUSTIN FIELD / DEERFIELD >	0.8
	R 31.8	< FAWN GLEN / DEER SPRING >	0.0
	R 31.8	DEERWOOD W	0.5
←	L 32.3	DEERWOOD <i>to start</i>	



Report mishaps to crash@bikeirvine.org
 QUESTIONS / COMMENTS: rides@bikeirvine.org @5/4/22
 SAT18 M <https://ridewithgps.com/routes/19259510>

DEERFIELD #18 - LONG

43.4 Miles

+/-2,347 ft

	@Mile		Dist
←	*L 0.1	IRVINE CENTER	1.9
	R 2.0	VALLEY OAK	0.8
←	*L 2.8	ALTON	1.6
	R 4.4	PACIFICA	0.0
	R 4.4	SPECTRUM	0.2
←	L 4.6	Unnamed Street / Bridge	0.0
←	L 4.6	San Diego Creek Tr (<i>path</i>)	1.8
	R 6.4	BAKE	1.2
←	*L 6.6	LAKE FOREST	2.5
	R 7.6	MOULTON	1.5
	R 9.1	EL TORO	3.1
←	L 12.2	LAGUNA CANYON	3.2
	R 15.4	ACACIA	0.0
↗	BL 15.4	CLIFF	0.1
	R 15.5	ROSA BONHEUR	0.1
	R 15.6	CYPRESS	0.0
←	L 15.6	MONTEREY	0.5
←	L 16.1	HIGH	0.0
	R 16.1	HILLCREST	0.5
←	L 16.6	LEDROIT (<i>unmarked</i>)	0.2
	R 16.8	PCH	3.5
	R 20.3	NEWPORT COAST	2.7
←	*L 23.0	SAN JOAQUIN HILLS	2.6
	R 25.6	MacARTHUR BLVD	1.7
	R 27.3	BISON	0.2
←	*L 27.5	BAYSWATER	0.1

DEERFIELD #18 - LONG

43.4 Miles

+/-2,347 ft

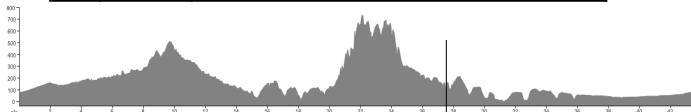
	@Mile		Dist
←	*L 0.1	IRVINE CENTER	1.9
	R 2.0	VALLEY OAK	0.8
←	*L 2.8	ALTON	1.6
	R 4.4	PACIFICA	0.0
	R 4.4	SPECTRUM	0.2
←	L 4.6	Unnamed Street / Bridge	0.0
←	L 4.6	San Diego Creek Tr (<i>path</i>)	1.8
	R 6.4	BAKE	1.2
←	*L 6.6	LAKE FOREST	2.5
	R 7.6	MOULTON	1.5
	R 9.1	EL TORO	3.1
←	L 12.2	LAGUNA CANYON	3.2
	R 15.4	ACACIA	0.0
↗	BL 15.4	CLIFF	0.1
	R 15.5	ROSA BONHEUR	0.1
	R 15.6	CYPRESS	0.0
←	L 15.6	MONTEREY	0.5
←	L 16.1	HIGH	0.0
	R 16.1	HILLCREST	0.5
←	L 16.6	LEDROIT (<i>unmarked</i>)	0.2
	R 16.8	PCH	3.5
	R 20.3	NEWPORT COAST	2.7
←	*L 23.0	SAN JOAQUIN HILLS	2.6
	R 25.6	MacARTHUR BLVD	1.7
	R 27.3	BISON	0.2
←	*L 27.5	BAYSWATER	0.1

Panera Bread BISON & MacARTHUR, Newport Bch

	R 27.6	BISON (<i>West</i>)	0.6
←	*L 28.2	JAMBOREE	2.1
	R 30.3	PCH	1.0
	R 31.3	DOVER	0.8
	R 32.1	WESTCLIFF	0.3
	R 32.4	SANTIAGO	0.6
←	FL 32.4	POLARIS	1.9
	R 33.0	GALAXY	1.3
	R 34.3	SANTIAGO	1.5
	R 34.4	IRVINE AVE	1.7
	R 35.8	MESA	1.8
←	FL 36.1	BIRCH	5.3
←	*L 37.6	VON KARMAN / TUSTIN RCH	4.8
	R 41.4	MOFFETT / P WESTPARK	1.2
←	L 42.4	HEARTHSTONE	0.2
	R 42.6	IRVINE CENTER	0.7
←	*L 43.3	DEERWOOD <i>to start</i>	

Panera Bread BISON & MacARTHUR, Newport Bch

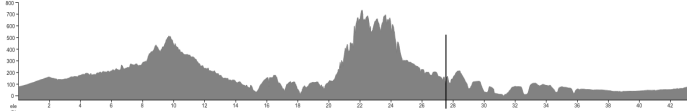
	R 27.6	BISON (<i>West</i>)	0.6
←	*L 28.2	JAMBOREE	2.1
	R 30.3	PCH	1.0
	R 31.3	DOVER	0.8
	R 32.1	WESTCLIFF	0.3
	R 32.4	SANTIAGO	0.6
←	FL 32.4	POLARIS	1.9
	R 33.0	GALAXY	1.3
	R 34.3	SANTIAGO	1.5
	R 34.4	IRVINE AVE	1.7
	R 35.8	MESA	1.8
←	FL 36.1	BIRCH	5.3
←	*L 37.6	VON KARMAN / TUSTIN RCH	4.8
	R 41.4	MOFFETT / P WESTPARK	1.2
←	L 42.4	HEARTHSTONE	0.2
	R 42.6	IRVINE CENTER	0.7
←	*L 43.3	DEERWOOD <i>to start</i>	



Report mishaps to crash@bikeirvine.org

QUESTIONS / COMMENTS: rides@bikeirvine.org @5/4/22

SAT18 L <https://ridewithgps.com/routes/19259874>



Report mishaps to crash@bikeirvine.org

QUESTIONS / COMMENTS: rides@bikeirvine.org @5/4/22

SAT18 L <https://ridewithgps.com/routes/19259874>