

**DEERFIELD #17 - SHORT**

16.6 Miles

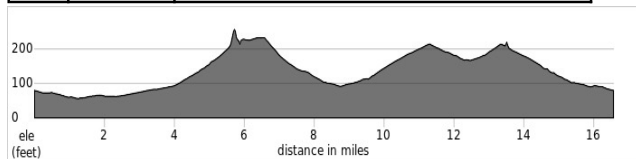
+/-387 ft

	@Mile		Dist
R	0.0	DEERWOOD	0.5
L	0.5	DEERSPRING	0.0
L	0.5	DEERFIELD	0.8
R	1.3	HARVARD	0.7
*L	2.0	WALNUT	0.9
R	2.9	TUSTIN RANCH	3.0
R	5.9	PORTOLA	0.7
BR	6.6	to SE corner @ 261 exit	0.0
R	6.6	Peters Cyn Tr (path)	1.0
R	7.6	@ "T" with Hicks Cyn Tr	0.7
BL	8.3	exit path toward BRYAN	0.1
R	8.4	BRYAN	0.2
L	8.6	MARKETPLACE into center	0.2

**CORNER BAKERY - MARKETPLACE**

JAMBOREE &amp; BRYAN, IRVINE

L	8.8	MARKETPLACE exit ctr	0.2
R	9.0	BRYAN (east)	2.4
X	11.4	JEFFREY	0.0
BR	11.4	to SE corner to JOST	0.0
BR	11.4	Jeffrey Open Space Trail	1.0
FL	12.4	Cypress Village Tr (path)	1.0
R	13.4	Sand Cyn sidepath	0.4
R	13.8	Walnut Trail - past RR	1.6
BR	15.4	under the YALE bridge	0.1
BL	15.5	exit path up to YALE	0.1
R	15.6	YALE (south)	0.5
R	16.1	IRVINE CENTER	0.4
R	16.5	DEERWOOD to start	

Comments: [rides@bikeirvine.org](mailto:rides@bikeirvine.org)

©2/6/22

Report mishaps to [crash@bikeirvine.org](mailto:crash@bikeirvine.org)

SAT17S1

<https://ridewithgps.com/routes/26461966>**DEERFIELD #17 - SHORT**

16.6 Miles

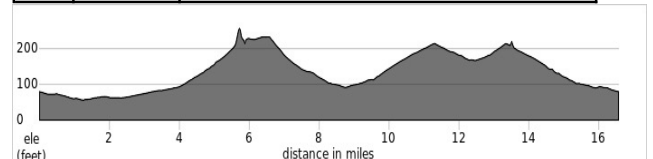
+/-387 ft

	@Mile		Dist
R	0.0	DEERWOOD	0.5
L	0.5	DEERSPRING	0.0
L	0.5	DEERFIELD	0.8
R	1.3	HARVARD	0.7
*L	2.0	WALNUT	0.9
R	2.9	TUSTIN RANCH	3.0
R	5.9	PORTOLA	0.7
BR	6.6	to SE corner @ 261 exit	0.0
R	6.6	Peters Cyn Tr (path)	1.0
R	7.6	@ "T" with Hicks Cyn Tr	0.7
BL	8.3	exit path toward BRYAN	0.1
R	8.4	BRYAN	0.2
L	8.6	MARKETPLACE into center	0.2

**CORNER BAKERY - MARKETPLACE**

JAMBOREE &amp; BRYAN, IRVINE

L	8.8	MARKETPLACE exit ctr	0.2
R	9.0	BRYAN (east)	2.4
X	11.4	JEFFREY	0.0
BR	11.4	to SE corner to JOST	0.0
BR	11.4	Jeffrey Open Space Trail	1.0
FL	12.4	Cypress Village Tr (path)	1.0
R	13.4	Sand Cyn sidepath	0.4
R	13.8	Walnut Trail - past RR	1.6
BR	15.4	under the YALE bridge	0.1
BL	15.5	exit path up to YALE	0.1
R	15.6	YALE (south)	0.5
R	16.1	IRVINE CENTER	0.4
R	16.5	DEERWOOD to start	

Comments: [rides@bikeirvine.org](mailto:rides@bikeirvine.org)

©2/6/22

Report mishaps to [crash@bikeirvine.org](mailto:crash@bikeirvine.org)

SAT17S1

<https://ridewithgps.com/routes/26461966>

## DEERFIELD #17 - MEDIUM

32.2 Miles

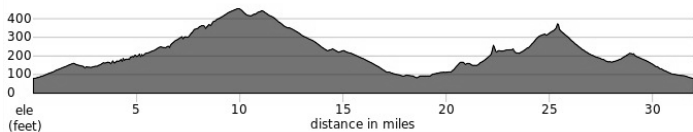
+/- 928 ft

	@Mile		Dist
L	0.1	IRVINE CENTER	1.9
R	2.0	VALLEY OAK	0.8
L	2.8	ALTON <i>cross creek then:</i>	1.0
R	3.8	San Diego Crk Tr (path)	0.5
R	4.3	<i>sidepath on bridge over creek</i>	0.0
L	4.3	X street to continue S D Crk Tr	1.1
L	5.4	<i>exit path onto ANTIVO @ "T"</i>	0.4
to	5.8	X IRVINE CTR: RESEARCH	0.7
L	6.5	BAKE	2.5
*L	9.0	<IRVINE BLVD / TRABUCO>	2.4
*L	11.4	MODJESKA	0.2
R	11.6	CULTIVATE	0.5
L	12.1	BOSQUE	0.9
R	13.0	GREAT PARK / TRABUCO	1.3
R	14.3	KEYSTONE	0.2
L	14.5	REGAL	0.3
R	14.8	SANCTUARY	0.3
L	15.1	LONG MEADOW / BRYAN	2.7
*L	17.8	MARKETPLACE <i>into center</i>	0.2

### CORNER BAKERY - MARKETPLACE

JAMBOREE & BRYAN, IRVINE

L	18.0	MARKETPLACE - <i>exit center</i>	0.2
*L	18.2	BRYAN	1.6
R	19.8	RED HILL	1.0
R	20.8	LA COLINA	0.8
L	21.6	TUSTIN RANCH	0.9
R	22.5	PORTOLA	3.0
X	25.5	JEFFREY RD	0.0
R	25.5	Jeffrey Open Space Tr "JOST"	2.5
FL	28.0	Cypress Village TR	1.0
R	29.0	Sand Canyon sidepath	0.0
JL	29.0	SAND CANYON <i>under Frwy</i>	0.3
X	29.3	<BURT / PROGRESS>	0.0
JR	29.3	Sand Cyn sidepath @BURT	0.1
R	29.4	Walnut Tr (path) <i>past bridge</i>	1.7
BR	31.1	<i>under, then exit L up to YALE</i>	0.1
R	31.2	YALE (south)	0.5
R	31.7	IRVINE CENTER	0.4
R	32.1	DEERWOOD <i>to start</i>	



Comments: [rides@bikeirvine.org](mailto:rides@bikeirvine.org)

@03/18/22

Report mishaps to [crash@bikeirvine.org](mailto:crash@bikeirvine.org)

SAT17M1

<https://ridewithgps.com/routes/26462051>

## DEERFIELD #17 - MEDIUM

32.2 Miles

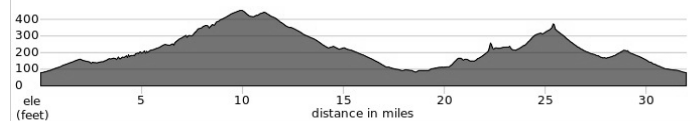
+/- 928 ft

	@Mile		Dist
L	0.1	IRVINE CENTER	1.9
R	2.0	VALLEY OAK	0.8
L	2.8	ALTON <i>cross creek then:</i>	1.0
R	3.8	San Diego Crk Tr (path)	0.5
R	4.3	<i>sidepath on bridge over creek</i>	0.0
L	4.3	X street to continue S D Crk Tr	1.1
L	5.4	<i>exit path onto ANTIVO @ "T"</i>	0.4
to	5.8	X IRVINE CTR: RESEARCH	0.7
L	6.5	BAKE	2.5
*L	9.0	<IRVINE BLVD / TRABUCO>	2.4
*L	11.4	MODJESKA	0.2
R	11.6	CULTIVATE	0.5
L	12.1	BOSQUE	0.9
R	13.0	GREAT PARK / TRABUCO	1.3
R	14.3	KEYSTONE	0.2
L	14.5	REGAL	0.3
R	14.8	SANCTUARY	0.3
L	15.1	LONG MEADOW / BRYAN	2.7
*L	17.8	MARKETPLACE <i>into center</i>	0.2

### CORNER BAKERY - MARKETPLACE

JAMBOREE & BRYAN, IRVINE

L	18.0	MARKETPLACE - <i>exit center</i>	0.2
*L	18.2	BRYAN	1.6
R	19.8	RED HILL	1.0
R	20.8	LA COLINA	0.8
L	21.6	TUSTIN RANCH	0.9
R	22.5	PORTOLA	3.0
X	25.5	JEFFREY RD	0.0
R	25.5	Jeffrey Open Space Tr "JOST"	2.5
FL	28.0	Cypress Village TR	1.0
R	29.0	Sand Canyon sidepath	0.0
JL	29.0	SAND CANYON <i>under Frwy</i>	0.3
X	29.3	<BURT / PROGRESS>	0.0
JR	29.3	Sand Cyn sidepath @BURT	0.1
R	29.4	Walnut Tr (path) <i>past bridge</i>	1.7
BR	31.1	<i>under, then exit L up to YALE</i>	0.1
R	31.2	YALE (south)	0.5
R	31.7	IRVINE CENTER	0.4
R	32.1	DEERWOOD <i>to start</i>	



Comments: [rides@bikeirvine.org](mailto:rides@bikeirvine.org)

@03/18/22

Report mishaps to [crash@bikeirvine.org](mailto:crash@bikeirvine.org)

SAT17M1

<https://ridewithgps.com/routes/26462051>

**DEERFIELD #17 - LONG**

40.2 MILES

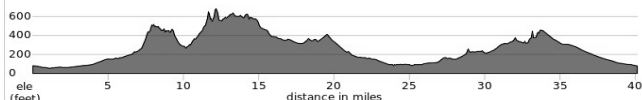
+/- 1,842 ft

	@Mile		Dist
R	0.1	IRVINE CENTER DR	0.9
R	1.0	HARVARD	0.8
L	1.8	WALNUT	1.0
R	2.8	TUSTIN RANCH	1.8
R	4.6	GREENWAY	0.2
FL	4.8	LA COLINA x TUSTIN RANCH	1.0
R	5.8	RED HILL	0.3
L	6.1	S.E. SKYLINE	0.2
R	6.3	ARROYO	0.8
R	7.1	FOOTHILL	0.6
<b>AT TOP OF HILL SWING LEFT - DON'T GO DOWN SKYLINE !</b>			
BL	7.7	FOOTHILL / SKYLINE	0.1
BR	7.8	FOOTHILL @ fork, downhill	0.5
L	8.3	LEMON HTS past LA CUESTA	1.0
R	9.3	LOWER LAKE	0.2
JL	9.5	@ LAKE CT on NE corner	0.0
to	9.5	sidepath to connector path	0.2
L	9.7	PETERS CANYON	0.4
L	10.1	PIONEER	1.2
*L	11.3	JAMBOREE	1.7
X	13.0	<CHAPMAN / SANTIAGO>	0.2
L	13.2	SANTIAGO CYN/VILLA PARK	3.3
*L	16.5	HEWES	0.3
L	16.8	N RANCHO SANTIAGO	1.0
L	17.8	E AVENIDA PALMAR	0.4
R	18.2	CANNON / CRAWFORD CYN	1.4
R	19.6	NEWPORT	1.8
*L	21.4	LA COLINA	1.2
R	22.6	TUSTIN RANCH	1.0
*L	23.6	BRYAN	0.8
R	24.4	MARKETPLACE into center	0.2

**CORNER BAKERY - MARKETPLACE**

JAMBOREE & BRYAN, IRVINE

L	24.6	MARKETPLACE - exit center	0.1
L	24.7	BRYAN	1.7
R	26.4	RED HILL	1.0
R	27.4	LA COLINA	0.8
L	28.2	TUSTIN RANCH	1.0
R	29.1	PORTOLA	4.7
R	33.9	RIDGE VALLEY	1.9
R	35.9	GREAT PARK / TRABUCO	2.4
L	38.2	YALE	1.5
R	39.8	IRVINE CENTER	0.4
R	40.1	DEERWOOD to start	



Comments: rides@bikeirvine.org

©12/27/21

Report mishaps to crash@bikeirvine.org

SAT17 L

<https://ridewithgps.com/routes/29914298>

**DEERFIELD #17 - LONG**

40.2 MILES

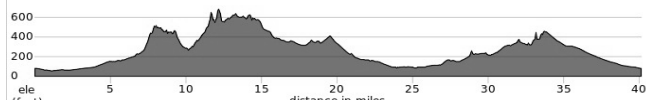
+/- 1,842 ft

	@Mile		Dist
R	0.1	IRVINE CENTER DR	0.9
R	1.0	HARVARD	0.8
L	1.8	WALNUT	1.0
R	2.8	TUSTIN RANCH	1.8
R	4.6	GREENWAY	0.2
FL	4.8	LA COLINA x TUSTIN RANCH	1.0
R	5.8	RED HILL	0.3
L	6.1	S.E. SKYLINE	0.2
R	6.3	ARROYO	0.8
R	7.1	FOOTHILL	0.6
<b>AT TOP OF HILL SWING LEFT - DON'T GO DOWN SKYLINE !</b>			
BL	7.7	FOOTHILL / SKYLINE	0.1
BR	7.8	FOOTHILL @ fork, downhill	0.5
L	8.3	LEMON HTS past LA CUESTA	1.0
R	9.3	LOWER LAKE	0.2
JL	9.5	@ LAKE CT on NE corner	0.0
to	9.5	sidepath to connector path	0.2
L	9.7	PETERS CANYON	0.4
L	10.1	PIONEER	1.2
*L	11.3	JAMBOREE	1.7
X	13.0	<CHAPMAN / SANTIAGO>	0.2
L	13.2	SANTIAGO CYN/VILLA PARK	3.3
*L	16.5	HEWES	0.3
L	16.8	N RANCHO SANTIAGO	1.0
L	17.8	E AVENIDA PALMAR	0.4
R	18.2	CANNON / CRAWFORD CYN	1.4
R	19.6	NEWPORT	1.8
*L	21.4	LA COLINA	1.2
R	22.6	TUSTIN RANCH	1.0
*L	23.6	BRYAN	0.8
R	24.4	MARKETPLACE into center	0.2

**CORNER BAKERY - MARKETPLACE**

JAMBOREE & BRYAN, IRVINE

L	24.6	MARKETPLACE - exit center	0.1
L	24.7	BRYAN	1.7
R	26.4	RED HILL	1.0
R	27.4	LA COLINA	0.8
L	28.2	TUSTIN RANCH	1.0
R	29.1	PORTOLA	4.7
R	33.9	RIDGE VALLEY	1.9
R	35.9	GREAT PARK / TRABUCO	2.4
L	38.2	YALE	1.5
R	39.8	IRVINE CENTER	0.4
R	40.1	DEERWOOD to start	



Comments: rides@bikeirvine.org

©12/27/21

Report mishaps to crash@bikeirvine.org

SAT17 L

<https://ridewithgps.com/routes/29914298>