

DEERFIELD #16 - SHORT

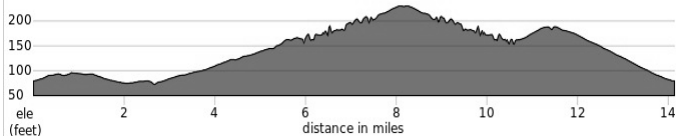
14.2 Miles

	@Mile	CF1 (18.8'/m) +/-267 ft	Dist
← L	0.0	DEERWOOD	0.7
R	0.7	DEERCREEK	0.0
R	0.7	DEERFIELD	0.2
R	0.9	YALE	0.4
R	1.3	YALE LOOP	1.6
← L	2.9	ALTON x San Diego Creek	3.1
R	6.0	San Diego Creek Trail (path) upstream, x under 133	0.5
R	6.5	S D Crk (sidepath o'r bridge)	0.0
← L	6.5	SD Crk (path) x under 405	1.0
↗ JL	7.5	@ TELMO then onto DANA	0.1
L	7.6	ANTIVO x IRVINE CTR	0.4
to	8.0	RESEARCH	0.1
← L	8.1	BUNSEN into center	0.2

STARBUCKS

RESEARCH & BUNSEN, IRVINE

R	8.3	RESEARCH x IRVINE CTR	0.1
to	8.4	ANTIVO	0.4
R	8.8	S D Crk Tr (path under 405)	1.1
R	9.9	S D Crk (sidepath) o'r bridge	0.0
← L	9.9	onto S D Creek Tr (path)	0.8
← L	10.7	exit San Diego Creek Tr	0.0
R	10.7	LAGUNA CYN / OAK CYN	1.3
← L	12.0	VALLEY OAK	0.3
R	12.3	IRVINE CENTER	1.8
R	14.1	DEERWOOD to start	



Questions/Comments: rides@bikeirvine.org

Rev 11/24/23

Report mishaps to crash@bikeirvine.org

SAT16S

<https://ridewithgps.com/routes/24998953>

DEERFIELD #16 - SHORT

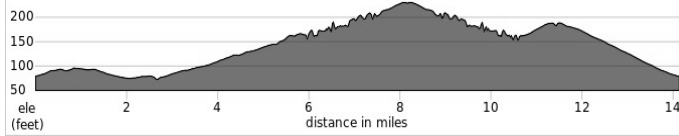
14.2 Miles

	@Mile	CF1 (18.8'/m) +/-267 ft	Dist
← L	0.0	DEERWOOD	0.7
R	0.7	DEERCREEK	0.0
R	0.7	DEERFIELD	0.2
R	0.9	YALE	0.4
R	1.3	YALE LOOP	1.6
← L	2.9	ALTON x San Diego Creek	3.1
R	6.0	San Diego Creek Trail (path) upstream, x under 133	0.5
R	6.5	S D Crk (sidepath o'r bridge)	0.0
← L	6.5	SD Crk (path) x under 405	1.0
↗ JL	7.5	@ TELMO then onto DANA	0.1
L	7.6	ANTIVO x IRVINE CTR	0.4
to	8.0	RESEARCH	0.1
← L	8.1	BUNSEN into center	0.2

STARBUCKS

RESEARCH & BUNSEN, IRVINE

R	8.3	RESEARCH x IRVINE CTR	0.1
to	8.4	ANTIVO	0.4
R	8.8	S D Crk Tr (path under 405)	1.1
R	9.9	S D Crk (sidepath) o'r bridge	0.0
← L	9.9	onto S D Creek Tr (path)	0.8
← L	10.7	exit San Diego Creek Tr	0.0
R	10.7	LAGUNA CYN / OAK CYN	1.3
← L	12.0	VALLEY OAK	0.3
R	12.3	IRVINE CENTER	1.8
R	14.1	DEERWOOD to start	



Questions/Comments: rides@bikeirvine.org

Rev 11/24/23

Report mishaps to crash@bikeirvine.org

SAT16S

<https://ridewithgps.com/routes/24998953>

DEERFIELD #16 - MEDIUM

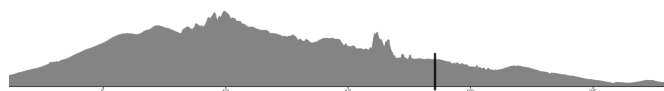
27.9 Miles

	@Mile	CF3 (32.0'/m) +/-892 ft	Dist
L	0.1	IRVINE CENTER	2.1
*L	2.2	SAND CANYON	0.7
R	2.9	MARINE WAY	0.6
*L	3.5	RIDGE VALLEY	0.8
R	4.3	GREAT PARK	0.3
°L	4.6	BOSQUE (3/4 - 3rd exit)	0.5
R	5.1	CADENCE	1.3
L	6.4	MERIT	0.5
R	6.9	IRVINE BLVD x BAKE	3.5
to	8.2	TRABUCO x EL TORO	
R	10.4	Aliso Creek Trail (path)	1.6
L	12.0	exit toward NW corner of MUIRLANDS+LOS ALISOS	0.1
R	12.1	LOS ALISOS	1.1
R	13.2	PASEO de VALENCIA	1.1
L	14.3	AVE de la CARLOTA	0.6
L	14.9	RIDGE ROUTE	1.5
R	16.4	SANTA VITTORIA / TESLA	1.1
*L	17.5	IRVINE CENTER	0.6
R	18.1	HUBBLE	0.1
L	18.2	BUNSEN x RESEARCH	0.3
to	18.5	Los Olivos shopping center	0.2

STARBUCKS

RESEARCH & BUNSEN, IRVINE

R	18.7	RESEARCH x IRVINE CTR	0.1
to	18.8	ANTIVO x DANA	0.4
R	19.2	SAN DIEGO CR TR (path)	1.9
L	21.1	exit path to LAGUNA CYN	0.0
R	21.1	LAGUNA CYN / OAK CYN	1.3
L	22.4	VALLEY OAK	1.1
R	23.5	ALTON	2.2
R	25.7	WEST YALE LOOP	1.5
L	27.2	YALE	0.2
*L	27.4	IRVINE CENTER	0.4
R	27.8	DEERWOOD to start	



Questions/Comments: rides@bikeirvine.org

Rev 11/24/23

Report mishaps to crash@bikeirvine.org

16M2

<https://ridewithgps.com/routes/24701433>

BCI SATURDAY #16 - MEDIUM

27.9 Miles

	@Mile	CF3 (32.0'/m) +/-892 ft	Dist
← L	0.1	IRVINE CENTER	2.1
← *L	2.2	SAND CANYON	0.7
R	2.9	MARINE WAY	0.6
← *L	3.5	RIDGE VALLEY	0.8
R	4.3	GREAT PARK	0.3
↻ °L	4.6	BOSQUE (3/4 - 3rd exit)	0.5
R	5.1	CADENCE	1.3
← L	6.4	MERIT	0.5
R	6.9	IRVINE BLVD x BAKE	3.5
to	8.2	TRABUCO x EL TORO	
R	10.4	Aliso Creek Trail (path)	1.6
← L	12.0	exit toward NW corner of MUIRLANDS+LOS ALISOS	0.1
R	12.1	LOS ALISOS	1.1
R	13.2	PASEO de VALENCIA	1.1
← L	14.3	AVE de la CARLOTA	0.6
← L	14.9	RIDGE ROUTE	1.5
R	16.4	SANTA VITTORIA / TESLA	1.1
← *L	17.5	IRVINE CENTER	0.6
R	18.1	HUBBLE	0.1
← L	18.2	BUNSEN x RESEARCH	0.3
to	18.5	Los Olivos shopping center	0.2

STARBUCKS

RESEARCH & BUNSEN, IRVINE

R	18.7	RESEARCH x IRVINE CTR	0.1
to	18.8	ANTIVO x DANA	0.4
R	19.2	SAN DIEGO CR TR (path)	1.9
← L	21.1	exit path to LAGUNA CYN	0.0
R	21.1	LAGUNA CYN / OAK CYN	1.3
← L	22.4	VALLEY OAK	1.1
R	23.5	ALTON	2.2
R	25.7	WEST YALE LOOP	1.5
← L	27.2	YALE	0.2
← *L	27.4	IRVINE CENTER	0.4
R	27.8	DEERWOOD to start	



Questions/Comments: rides@bikeirvine.org

Rev 11/24/23

Report mishaps to crash@bikeirvine.org

SAT16M2

<https://ridewithgps.com/routes/24701433>

DEERFIELD #16 - LONG

36.3 Miles

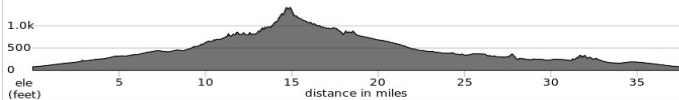
@Mile CF5 (53.7'/m) +/-1,948 ft Dist

← L	0.0	IRVINE CENTER	2.2
← *L	2.2	SAND CANYON	0.7
R	2.9	MARINE WAY	1.2
← L	4.1	SKYHAWK	0.6
↻ °L	4.7	GREAT PARK 3/4 circle	0.7
R	5.4	BOSQUE @ circle	1.0
R	6.4	IRVINE BLVD	2.3
← *L	8.7	ALTON	2.7
R	11.4	PORTOLA	1.2
← *L	12.6	GLENN RANCH	0.9
← *L	13.5	SADDLEBACK RCH	1.1
← L	14.6	RIDGELINE	0.3
R	14.9	SANTIAGO CYN / EL TORO	2.8
← *L	17.7	MARGUERITE	0.3
R	18.0	LOS ALISOS	5.5
R	23.5	PASEO de VALENCIA	1.1
← L	24.6	AVE de la CARLOTA	0.6
← L	25.2	RIDGE ROUTE	1.1
R	26.3	MILL CREEK / SCIENTIFIC	1.1
← *L	27.4	RESEARCH	1.0
R	28.4	BUNSEN into Los Olivos center	0.2

STARBUCKS

RESEARCH & BUNSEN, IRVINE

← L	28.7	RESEARCH	0.6
R	29.3	BAKE	0.7
R	30.0	LAKE FOREST	0.9
R	30.9	LAGUNA CANYON HWY 133	0.9
← *L	31.8	<LAGUNA CYN / PAVONA >	0.9
to	33.8	OAK CANYON	0.2
← L	34.0	VALLEY OAK	0.3
R	34.3	IRVINE CENTER DR	1.9
R	36.2	DEERWOOD to start	



Questions/Comments: rides@bikeirvine.org

Rev 11/24/23

Report mishaps to crash@bikeirvine.org

SAT16L3

<https://ridewithgps.com/routes/29385542>

BCI SATURDAY #16 - LONG

36.3 Miles

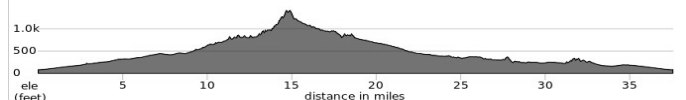
@Mile CF5 (53.7'/m) +/-1,948 ft Dist

← L	0.0	IRVINE CENTER	2.2
← *L	2.2	SAND CANYON	0.7
R	2.9	MARINE WAY	1.2
← L	4.1	SKYHAWK	0.6
↻ °L	4.7	GREAT PARK 3/4 circle	0.7
R	5.4	BOSQUE @ circle	1.0
R	6.4	IRVINE BLVD	2.3
← *L	8.7	ALTON	2.7
R	11.4	PORTOLA	1.2
← *L	12.6	GLENN RANCH	0.9
← *L	13.5	SADDLEBACK RCH	1.1
← L	14.6	RIDGELINE	0.3
R	14.9	SANTIAGO CYN / EL TORO	2.8
← *L	17.7	MARGUERITE	0.3
R	18.0	LOS ALISOS	5.5
R	23.5	PASEO de VALENCIA	1.1
← L	24.6	AVE de la CARLOTA	0.6
← L	25.2	RIDGE ROUTE	1.1
R	26.3	MILL CREEK / SCIENTIFIC	1.1
← *L	27.4	RESEARCH	1.0
R	28.4	BUNSEN into Los Olivos center	0.2

STARBUCKS

RESEARCH & BUNSEN, IRVINE

← L	28.7	RESEARCH	0.6
R	29.3	BAKE	0.7
R	30.0	LAKE FOREST	0.9
R	30.9	LAGUNA CANYON HWY 133	0.3
← *L	31.2	<LAGUNA CYN / PAVONA >	0.9
to	33.8	OAK CANYON	0.2
← L	34.0	VALLEY OAK	0.3
R	34.3	IRVINE CENTER DR	1.9
R	36.2	DEERWOOD to start	



Questions/Comments: rides@bikeirvine.org

Rev 11/24/23

Report mishaps to crash@bikeirvine.org

SAT16L3

<https://ridewithgps.com/routes/29385542>