

DEERFIELD #11 - SHORT

17.8 Miles

| | @Mile | +/-542 ft | Dist |
|---|--------|-------------------------|------|
| ← | L 0.1 | DEERWOOD | 0.6 |
| | R 0.7 | DEERCREEK | 0.0 |
| | R 0.7 | DEERFIELD | 0.2 |
| ← | L 0.9 | YALE | 1.3 |
| | R 2.2 | TRABUCO | 1.7 |
| ← | *L 3.9 | SAND CANYON | 0.6 |
| | R 4.5 | TOWNGATE | 0.1 |
| | R 4.6 | CROSSPOINT | 0.0 |
| ← | L 4.6 | @ SABLE NE ❖to sidewalk | 0.1 |
| | to 4.7 | Venta Spur Trail bridge | 0.0 |
| ↶ | FL 4.7 | Venta Spur Trail | 0.1 |
| ↷ | FR 4.8 | Venta Spur Trail | 0.1 |
| | JR 4.9 | to curb cut onto NOVEL | 0.0 |
| ← | L 4.9 | curb cut to NOVEL | 0.0 |
| ← | L 4.9 | NOVEL | 0.0 |
| | R 4.9 | BENCHMARK | 1.2 |
| | L 6.1 | EPISODE | 0.3 |
| ← | L 6.4 | PUSAN | 0.1 |
| | R 6.5 | IRVINE BLVD | 1.8 |
| | R 8.3 | PARKER | 0.4 |
| ← | L 8.7 | TOLEDO | 0.2 |
| | R 8.9 | GOODYEAR | 0.4 |
| ← | L 9.3 | JERONIMO | 0.7 |
| | R 10.0 | LAKE FOREST | 0.7 |
| | R 10.7 | Lake Forest Town Center | 0.2 |

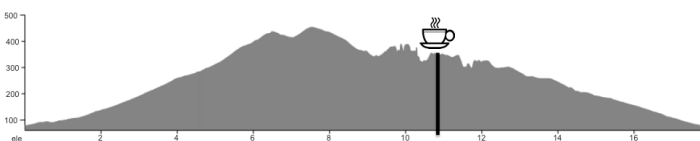
DEERFIELD #11 - SHORT

17.8 Miles

| | @Mile | +/-542 ft | Dist |
|---|--------|-------------------------|------|
| ← | L 0.1 | DEERWOOD | 0.6 |
| | R 0.7 | DEERCREEK | 0.0 |
| | R 0.7 | DEERFIELD | 0.2 |
| ← | L 0.9 | YALE | 1.3 |
| | R 2.2 | TRABUCO | 1.7 |
| ← | *L 3.9 | SAND CANYON | 0.6 |
| | R 4.5 | TOWNGATE | 0.1 |
| | R 4.6 | CROSSPOINT | 0.0 |
| ← | L 4.6 | @ SABLE NE ❖to sidewalk | 0.1 |
| | to 4.7 | Venta Spur Trail bridge | 0.0 |
| ↶ | FL 4.7 | Venta Spur Trail | 0.1 |
| ↷ | FR 4.8 | Venta Spur Trail | 0.1 |
| | JR 4.9 | to curb cut onto NOVEL | 0.0 |
| ← | L 4.9 | curb cut to NOVEL | 0.0 |
| ← | L 4.9 | NOVEL | 0.0 |
| | R 4.9 | BENCHMARK | 1.2 |
| | L 6.1 | EPISODE | 0.3 |
| ← | L 6.4 | PUSAN | 0.1 |
| | R 6.5 | IRVINE BLVD | 1.8 |
| | R 8.3 | PARKER | 0.4 |
| ← | L 8.7 | TOLEDO | 0.2 |
| | R 8.9 | GOODYEAR | 0.4 |
| ← | L 9.3 | JERONIMO | 0.7 |
| | R 10.0 | LAKE FOREST | 0.7 |
| | R 10.7 | Lake Forest Town Center | 0.2 |

JAVA CAFÉ AND BAKERY LAKE FOREST AND MUIRLANDS

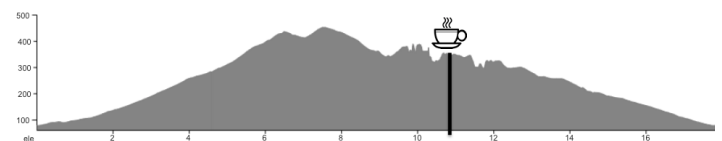
| | | | |
|---|--------|---------------------|-----|
| | R 10.9 | LAKE FOREST | 0.1 |
| | R 11.0 | LAMBERT | 0.2 |
| | R 11.2 | ASPAN | 0.3 |
| ← | L 11.5 | MUIRLANDS /BARRANCA | 3.0 |
| | R 14.5 | IRVINE CENTER | 3.2 |
| | R 17.7 | DEERWOOD to start | |



Report mishaps to crash@bikeirvine.org © 3/1/23
 QUESTIONS / COMMENTS: rides@bikeirvine.org
 SAT11 S <https://ridewithgps.com/routes/18784861>

JAVA CAFÉ AND BAKERY LAKE FOREST AND MUIRLANDS

| | | | |
|---|--------|---------------------|-----|
| | R 10.9 | LAKE FOREST | 0.1 |
| | R 11.0 | LAMBERT | 0.2 |
| | R 11.2 | ASPAN | 0.3 |
| ← | L 11.5 | MUIRLANDS /BARRANCA | 3.0 |
| | R 14.5 | IRVINE CENTER | 3.2 |
| | R 17.7 | DEERWOOD to start | |



Report mishaps to crash@bikeirvine.org © 3/1/23
 QUESTIONS / COMMENTS: rides@bikeirvine.org
 SAT11 S <https://ridewithgps.com/routes/18784861>

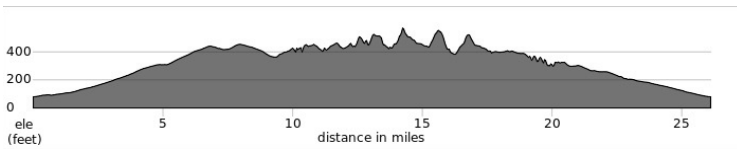
DEERFIELD #11 - MEDIUM

26.9 Miles

| | @Mile | ROLLY +/-1,210 ft | Dist |
|------|-------|-------------------------|------|
| ← L | 0.1 | DEERWOOD | 0.6 |
| R | 0.7 | DEERCREEK | 0.0 |
| R | 0.7 | DEERFIELD | 0.2 |
| ← L | 0.9 | YALE | 1.3 |
| R | 2.2 | TRABUCO / GREAT PARK | 2.3 |
| ← *L | 4.5 | RIDGE VALLEY | 1.1 |
| R | 5.6 | IRVINE BLVD | 3.2 |
| R | 8.8 | PARKER | 0.4 |
| ← L | 9.2 | TOLEDO WAY | 1.5 |
| R | 10.7 | RIDGE ROUTE | 0.5 |
| ← L | 11.2 | JERONIMO | 3.3 |
| R | 14.5 | MARGUERITE PKWY | 0.7 |
| R | 15.2 | LA PAZ | 1.1 |
| R | 16.3 | MUIRLANDS | 3.2 |
| ← *L | 19.5 | LAKE FOREST | 0.1 |
| R | 19.6 | Lake Forest Town Center | 0.1 |

JAVA CAFÉ AND BAKERY LAKE FOREST AND MUIRLANDS

| | | | |
|-----|------|--------------------------|-----|
| R | 19.7 | LAKE FOREST | 0.3 |
| R | 20.0 | ASPAN | 0.5 |
| ← L | 20.5 | MUIRLANDS /BARRANCA | 3.0 |
| R | 23.5 | IRVINE CENTER | 3.3 |
| R | 26.8 | DEERWOOD <i>to start</i> | |



Report mishaps to crash@bikeirvine.org ® 3/1/23

QUESTIONS / COMMENTS: rides@bikeirvine.org

SAT11 M <https://ridewithgps.com/routes/18784658>

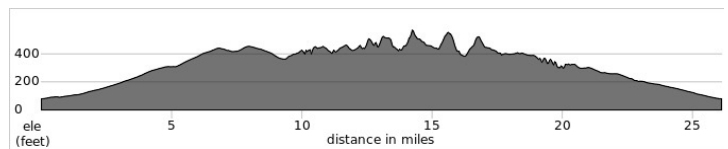
DEERFIELD #11 - MEDIUM

26.9 Miles

| | @Mile | ROLLY +/-1,210 ft | Dist |
|------|-------|-------------------------|------|
| ← L | 0.1 | DEERWOOD | 0.6 |
| R | 0.7 | DEERCREEK | 0.0 |
| R | 0.7 | DEERFIELD | 0.2 |
| ← L | 0.9 | YALE | 1.3 |
| R | 2.2 | TRABUCO / GREAT PARK | 2.3 |
| ← *L | 4.5 | RIDGE VALLEY | 1.1 |
| R | 5.6 | IRVINE BLVD | 3.2 |
| R | 8.8 | PARKER | 0.4 |
| ← L | 9.2 | TOLEDO WAY | 1.5 |
| R | 10.7 | RIDGE ROUTE | 0.5 |
| ← L | 11.2 | JERONIMO | 3.3 |
| R | 14.5 | MARGUERITE PKWY | 0.7 |
| R | 15.2 | LA PAZ | 1.1 |
| R | 16.3 | MUIRLANDS | 3.2 |
| ← *L | 19.5 | LAKE FOREST | 0.1 |
| R | 19.6 | Lake Forest Town Center | 0.1 |

JAVA CAFÉ AND BAKERY LAKE FOREST AND MUIRLANDS

| | | | |
|-----|------|--------------------------|-----|
| R | 19.7 | LAKE FOREST | 0.3 |
| R | 20.0 | ASPAN | 0.5 |
| ← L | 20.5 | MUIRLANDS /BARRANCA | 3.0 |
| R | 23.5 | IRVINE CENTER | 3.3 |
| R | 26.8 | DEERWOOD <i>to start</i> | |



Report mishaps to crash@bikeirvine.org ® 3/1/23

QUESTIONS / COMMENTS: rides@bikeirvine.org

SAT11 M <https://ridewithgps.com/routes/18784658>

DEERFIELD #11 - LONG

38.6 Miles

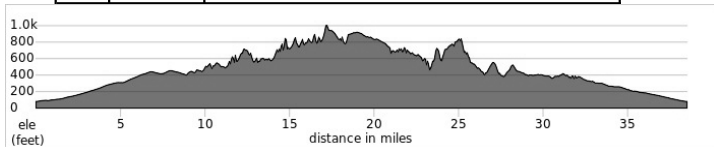
+/-2,653 ft

| | @Mile | | Dist |
|---|---------|-------------------------|------|
| ← | L 0.1 | DEERWOOD | 0.6 |
| | R 0.7 | DEERCREEK | 0.0 |
| | R 0.7 | DEERFIELD | 0.2 |
| ← | L 0.9 | YALE | 1.3 |
| | R 2.2 | TRABUCO / GREAT PARK | 2.3 |
| ← | *L 4.5 | RIDGE VALLEY | 1.1 |
| | R 5.6 | IRVINE BLVD/ TRABUCO | 7.8 |
| ← | *L 13.4 | MARGUERITE | 2.9 |
| | R 16.3 | SANTA MARGARITA | 2.5 |
| | R 18.8 | EMPRESA | 0.5 |
| | R 19.3 | LAS BANDERAS | 0.9 |
| | R 20.2 | ANTONIO | 2.8 |
| | R 23.0 | OSO | 0.9 |
| | R 23.9 | FELIPE | 1.2 |
| ← | *L 25.1 | LA PAZ | 2.6 |
| | R 27.7 | MUIRLANDS | 3.2 |
| ← | *L 30.9 | LAKE FOREST | 0.1 |
| | R 31.0 | Lake Forest Town Center | 0.1 |

JAVA CAFÉ AND BAKERY

LAKE FOREST AND MUIRLANDS

| | | | |
|---|--------|--------------------------|-----|
| | R 31.1 | LAKE FOREST | 0.3 |
| | R 31.4 | ASPAN | 0.5 |
| ← | L 31.9 | MUIRLANDS /BARRANCA | 2.6 |
| | R 34.5 | TECHNOLOGY | 1.4 |
| | R 35.9 | LAGUNA CYN / OAK CYN | 0.4 |
| ← | L 36.3 | VALLEY OAK | 0.3 |
| | R 36.6 | IRVINE CENTER | 1.9 |
| | R 38.5 | DEERWOOD <i>to start</i> | |



Report mishaps to crash@bikeirvine.org

© 3/1/23

QUESTIONS / COMMENTS: rides@bikeirvine.org

SAT11L2 <https://ridewithgps.com/routes/18784351>

DEERFIELD #11 - LONG

38.6 Miles

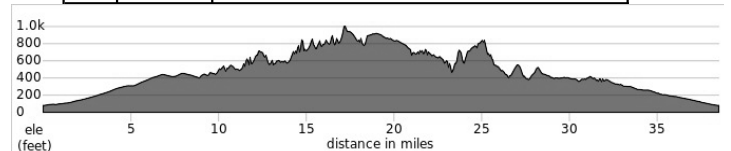
+/-2,653 ft

| | @Mile | | Dist |
|---|---------|-------------------------|------|
| ← | L 0.1 | DEERWOOD | 0.6 |
| | R 0.7 | DEERCREEK | 0.0 |
| | R 0.7 | DEERFIELD | 0.2 |
| ← | L 0.9 | YALE | 1.3 |
| | R 2.2 | TRABUCO / GREAT PARK | 2.3 |
| ← | *L 4.5 | RIDGE VALLEY | 1.1 |
| | R 5.6 | IRVINE BLVD/ TRABUCO | 7.8 |
| ← | *L 13.4 | MARGUERITE | 2.9 |
| | R 16.3 | SANTA MARGARITA | 2.5 |
| | R 18.8 | EMPRESA | 0.5 |
| | R 19.3 | LAS BANDERAS | 0.9 |
| | R 20.2 | ANTONIO | 2.8 |
| | R 23.0 | OSO | 0.9 |
| | R 23.9 | FELIPE | 1.2 |
| ← | *L 25.1 | LA PAZ | 2.6 |
| | R 27.7 | MUIRLANDS | 3.2 |
| ← | *L 30.9 | LAKE FOREST | 0.1 |
| | R 31.0 | Lake Forest Town Center | 0.1 |

JAVA CAFÉ AND BAKERY

LAKE FOREST AND MUIRLANDS

| | | | |
|---|--------|--------------------------|-----|
| | R 31.1 | LAKE FOREST | 0.3 |
| | R 31.4 | ASPAN | 0.5 |
| ← | L 31.9 | MUIRLANDS /BARRANCA | 2.6 |
| | R 34.5 | TECHNOLOGY | 1.4 |
| | R 35.9 | LAGUNA CYN / OAK CYN | 0.4 |
| ← | L 36.3 | VALLEY OAK | 0.3 |
| | R 36.6 | IRVINE CENTER | 1.9 |
| | R 38.5 | DEERWOOD <i>to start</i> | |



Report mishaps to crash@bikeirvine.org

© 3/1/23

QUESTIONS / COMMENTS: rides@bikeirvine.org

SAT11L2 <https://ridewithgps.com/routes/18784351>