

**DEERFIELD #7 - SHORT**

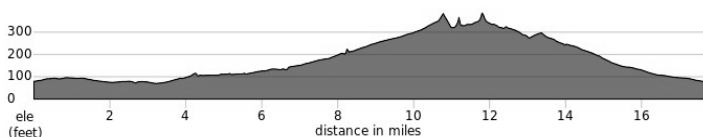
17.9 Miles

	@Mile	+/-445 ft	Dist
L	0.1	DEERWOOD	0.6
R	0.7	DEERCREEK	0.0
R	0.7	DEERFIELD	0.2
R	0.9	YALE	0.4
R	1.3	WEST YALE LOOP /	1.6
X	2.9	ALTON	1.2
to	4.1	EAST YALE LOOP	1.0
X	5.1	ALTON (2nd time)	0.2
R	5.3	connector to S D Creek TR	0.0
L	5.3	San Diego Crk Tr (upstream)	0.2
X	5.5	under JEFFREY	0.1
#L	5.6	Sidepath along JEFFREY (back toward creek)	0.2
L	5.8	San Diego Crk Tr (upstream)	0.7
BL	6.5	under VALLEY OAK	0.2
#R	6.7	back to VALLEY OAK NB	0.0
R	6.7	VALLEY OAK (north)	0.8
R	7.5	OAK CANYON	0.3
L	7.8	SAND CANYON	0.3
R	8.1	<PROGRESS / BURT>	0.1
R	8.2	1st drive way past Denny's	0.1

**KNOWLWOODS****BURT & SAND CANYON, IRVINE**

## return to Deerfield Park

L	8.3	BURT (from 2nd driveway)	0.0
R	8.3	SAND CANYON	2.6
L	10.9	PORTOLA	2.2
L	13.1	YALE	0.1
L	13.2	ARBORWOOD	0.3
R	13.5	CITRUSGLEN	0.2
R	13.7	MEADOWOOD	0.2
L	13.9	YALE	3.5
R	17.4	IRVINE CENTER DR	0.4
R	17.8	DEERWOOD back to start	

Questions/Comments: [rides@bikeirvine.org](mailto:rides@bikeirvine.org)Report mishaps to [crash@bikeirvine.org](mailto:crash@bikeirvine.org)SAT07 S <https://ridewithgps.com/routes/26724984>**DEERFIELD #7 - SHORT**

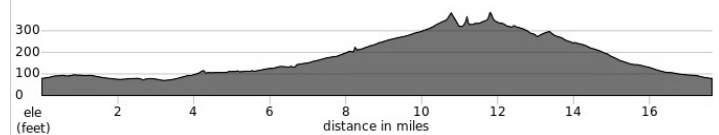
17.9 Miles

	@Mile	+/-445 ft	Dist
L	0.1	DEERWOOD	0.6
R	0.7	DEERCREEK	0.0
R	0.7	DEERFIELD	0.2
R	0.9	YALE	0.4
R	1.3	WEST YALE LOOP /	1.6
X	2.9	ALTON	1.2
to	4.1	EAST YALE LOOP	1.0
X	5.1	ALTON (2nd time)	0.2
R	5.3	connector to S D Creek TR	0.0
L	5.3	San Diego Crk Tr (upstream)	0.2
X	5.5	under JEFFREY	0.1
#L	5.6	Sidepath along JEFFREY (back toward creek)	0.2
L	5.8	San Diego Crk Tr (upstream)	0.7
X	6.5	under VALLEY OAK	0.2
#R	6.7	back to VALLEY OAK NB	0.0
R	6.7	VALLEY OAK (north)	0.8
R	7.5	OAK CANYON	0.3
L	7.8	SAND CANYON	0.3
	8.1	<PROGRESS / BURT>	0.1
R	8.2	1st drive way past Denny's	0.1

**KNOWLWOODS****BURT & SAND CANYON, IRVINE**

## return to Deerfield Park

L	8.3	BURT (from 2nd driveway)	0.0
R	8.3	SAND CANYON	2.6
L	10.9	PORTOLA	2.2
L	13.1	YALE	0.1
L	13.2	ARBORWOOD	0.3
R	13.5	CITRUSGLEN	0.2
R	13.7	MEADOWOOD	0.2
L	13.9	YALE	3.5
R	17.4	IRVINE CENTER DR	0.4
R	17.8	DEERWOOD back to start	

Questions/Comments: [rides@bikeirvine.org](mailto:rides@bikeirvine.org)Report mishaps to [crash@bikeirvine.org](mailto:crash@bikeirvine.org)SAT07 S <https://ridewithgps.com/routes/26724984>

**DEERFIELD #7 - MEDIUM**

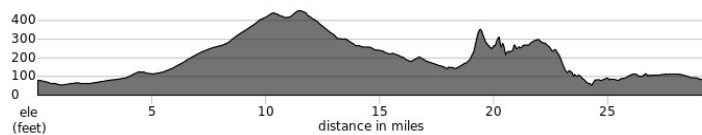
29.5 Miles

+/-943 ft

	@Mile		Dist
R	0.1	IRVINE CENTER DR	0.9
R	1.0	HARVARD	0.8
L	1.8	WALNUT	1.0
R	2.8	TUSTIN RANCH	1.6
R	4.4	IRVINE BLVD	7.4
R	11.8	ALTON	1.5
R	13.3	BARRANCA	1.5
R	14.8	TECHNOLOGY DR	1.4
R	16.2	LAGUNA CANYON	0.2
R	16.4	SAND CANYON	0.3
R	16.7	<PROGRESS / BURT>	0.1
R	16.8	1st drive way past Denny's	0.1

**KNOWLWOODS****BURT & SAND CANYON, IRVINE**

L	16.9	BURT (from 2nd drive)	0.1
L	17.0	SAND CYN (over freeway)	1.9
to	18.9	SHADY CNYN (@ circle)	0.2
JR	19.1	onto Shady Cyn Tr (path)	2.1
R	21.2	exit path to sidewalk	0.1
R	21.3	SUNNYHILL	0.2
L	21.5	TURTLE ROCK	2.0
L	23.5	CAMPUS	0.4
R	23.9	CULVER	0.9
R	24.8	<COPLEN / SANDBURG>	0.8
R	25.6	MICHELSON	0.7
L	26.3	<JOHN INMON / YALE>	0.4
R	26.7	EAST YALE LOOP	2.1
R	28.8	YALE	0.2
*L	29.0	IRVINE CENTER DR	0.4
R	29.4	DEERWOOD back to start	

Questions/Comments: [rides@bikeirvine.org](mailto:rides@bikeirvine.org)Report mishaps to [crash@bikeirvine.org](mailto:crash@bikeirvine.org)SAT07 M <https://ridewithgps.com/routes/18721434>**DEERFIELD #7 - MEDIUM**

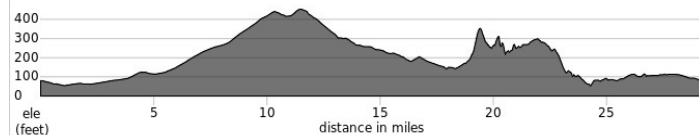
29.5 Miles

+/-943 ft

	@Mile		Dist
R	0.1	IRVINE CENTER DR	0.9
R	1.0	HARVARD	0.8
L	1.8	WALNUT	1.0
R	2.8	TUSTIN RANCH	1.6
R	4.4	IRVINE BLVD	7.4
R	11.8	ALTON	1.5
R	13.3	BARRANCA	1.5
R	14.8	TECHNOLOGY DR	1.4
R	16.2	LAGUNA CANYON	0.2
R	16.4	SAND CANYON	0.3
R	16.7	<PROGRESS / BURT>	0.1
R	16.8	1st drive way past Denny's	0.1

**KNOWLWOODS****BURT & SAND CANYON, IRVINE**

L	16.9	BURT (from 2nd drive)	0.1
L	17.0	SAND CYN / SHADY CYN	1.9
to	18.9	SHADY CNYN (@ circle)	0.2
JR	19.1	onto Shady Cyn Tr (path)	2.1
R	21.2	exit path to sidewalk	0.1
R	21.3	SUNNYHILL	0.2
L	21.5	TURTLE ROCK	2.0
L	23.5	CAMPUS	0.4
R	23.9	CULVER	0.9
R	24.8	<COPLEN / SANDBURG>	0.8
R	25.6	MICHELSON	0.7
L	26.3	<JOHN INMON / YALE>	0.4
R	26.7	EAST YALE LOOP	2.1
R	28.8	YALE	0.2
*L	29.0	IRVINE CENTER DR	0.4
R	29.4	DEERWOOD back to start	

Questions/Comments: [rides@bikeirvine.org](mailto:rides@bikeirvine.org)Report mishaps to [crash@bikeirvine.org](mailto:crash@bikeirvine.org)SAT07 M <https://ridewithgps.com/routes/18721434>

**DEERFIELD #7 - LONG**

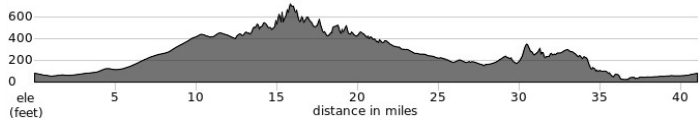
41.2 Miles

+/-1844 ft

	@Mile		Dist
R	0.1	IRVINE CENTER DR	0.9
R	1.0	HARVARD	0.8
L	1.8	WALNUT	1.0
R	2.8	TUSTIN RANCH	1.6
R	4.4	IRVINE / TRABUCO	12.5
R	16.9	MARGUERITE	0.5
R	17.4	JERONIMO	5.2
L	22.6	ALTON	0.3
R	22.9	BARRANCA	1.5
R	24.4	TECHNOLOGY DR	1.4
R	25.8	LAGUNA CANYON	0.2
R	26.0	SAND CANYON	0.3
R	26.3	<PROGRESS / BURT>	0.0
R	26.3	<i>1st drive way past Denny's</i>	0.1

**KNOWLWOODS****BURT & SAND CANYON, IRVINE**

L	26.4	BURT <i>(from 2nd drive)</i>	0.1
L	26.5	SAND CANYON	0.3
*L	26.8	LAGUNA CANYON	2.1
R	28.9	QUAIL HILL <i>(at circle)</i>	1.0
↻	29.9	SHADY CYN <i>(3/4 circle)</i>	0.2
JR	30.1	<i>Shady Cyn Tr (path)</i>	2.1
R	32.2	<i>connector to sidewalk</i>	0.1
R	32.3	SUNNYHILL	0.1
L	32.4	TURTLE ROCK	1.6
R	34.0	AMALFI	0.5
R	34.5	TURTLE ROCK	0.2
L	34.7	CAMPUS	0.7
R	35.4	CALIFORNIA	0.3
L	35.7	HARVARD	4.4
R	40.1	PASEO WESTPARK	0.1
L	40.2	HEARTHSTONE	0.2
R	40.4	IRVINE CENTER DR	0.7
*L	41.1	DEERWOOD <i>back to start</i>	

Questions/Comments: [rides@bikeirvine.org](mailto:rides@bikeirvine.org)Report mishaps to [crash@bikeirvine.org](mailto:crash@bikeirvine.org)SAT07 L <https://ridewithgps.com/routes/30021907>**DEERFIELD #7 - LONG**

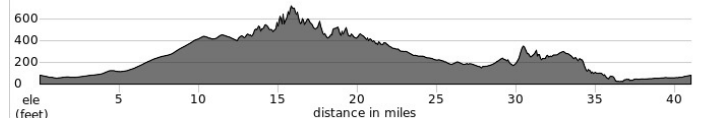
41.2 Miles

+/-1844 ft

	@Mile		Dist
R	0.1	IRVINE CENTER DR	0.9
R	1.0	HARVARD	0.8
L	1.8	WALNUT	1.0
R	2.8	TUSTIN RANCH	1.6
R	4.4	IRVINE / TRABUCO	12.5
R	16.9	MARGUERITE	0.5
R	17.4	JERONIMO	5.2
L	22.6	ALTON	0.3
R	22.9	BARRANCA	1.5
R	24.4	TECHNOLOGY DR	1.4
R	25.8	LAGUNA CANYON	0.2
R	26.0	SAND CANYON	0.3
R	26.3	<PROGRESS / BURT>	0.0
R	26.3	<i>1st drive way past Denny's</i>	0.1

**KNOWLWOODS****BURT & SAND CANYON, IRVINE**

L	26.4	BURT <i>(from 2nd drive)</i>	0.1
L	26.5	SAND CANYON	0.3
*L	26.8	LAGUNA CANYON	2.1
R	28.9	QUAIL HILL <i>(at circle)</i>	1.0
↻	29.9	SHADY CYN <i>(3/4 circle)</i>	0.2
JR	30.1	<i>Shady Cyn Tr (path)</i>	2.1
R	32.2	<i>connector to sidewalk</i>	0.1
R	32.3	SUNNYHILL	0.1
L	32.4	TURTLE ROCK	1.6
R	34.0	AMALFI	0.5
R	34.5	TURTLE ROCK	0.2
L	34.7	CAMPUS	0.7
R	35.4	CALIFORNIA	0.3
L	35.7	HARVARD	4.4
R	40.1	PASEO WESTPARK	0.1
L	40.2	HEARTHSTONE	0.2
R	40.4	IRVINE CENTER DR	0.7
*L	41.1	DEERWOOD <i>back to start</i>	

Questions/Comments: [rides@bikeirvine.org](mailto:rides@bikeirvine.org)Report mishaps to [crash@bikeirvine.org](mailto:crash@bikeirvine.org)SAT07 L <https://ridewithgps.com/routes/30021907>