

**DEERFIELD #1 - SHORT**

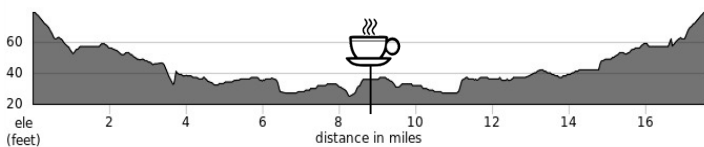
18.2 Miles

FLAT: +/-109 ft

urn	@		Dist
R	0.1	IRVINE CENTER DR	0.7
*L	0.8	HEARTHSTONE	0.2
R	1.0	PASEO WESTPARK	0.1
to	1.1	MOFFETT (x HARVARD)	0.2
R	1.3	Peters Cyn Tr (path)	0.1
#L	1.4	Take path down stream	1.3
R	2.7	Take pedestrian bridge	0.1
R	2.8	San Diego Creek (path)	0.3
BL	3.1	Exit path to WB ALTON	0.1
R	3.2	ALTON	0.8
*L	4.0	VON KARMAN	0.8
R	4.8	MAIN	1.4
L	6.2	SUNFLOWER	2.1
R	8.3	GREENVILLE	0.3
*L	8.6	MacARTHUR	0.1
R	8.7	Driveway after McDonalds	0.2

**BRUEGGERS / JAMBA JUICE  
FAIRVIEW & MacARTHUR, SANTA ANA**

R	8.9	FAIRVIEW (north)	0.2
R	9.1	ALTON	0.2
R	9.3	GREENVILLE	0.5
L	9.8	SUNFLOWER	2.1
R	11.9	MAIN	0.4
L*	12.3	RED HILL	1.0
R	13.3	McGAW	1.4
L	14.7	MURPHY	0.2
R	14.9	ALTON	0.3
*L	15.2	HARVARD	1.6
R	16.8	PASEO WESTPARK	0.1
L	16.9	HEARTHSTONE	0.3
R	17.2	DEERFIELD	0.4
R	17.6	<FAWN GLEN / / DEER SPRING>	0.1
R	17.7	DEERWOOD WEST	0.4
L	18.1	DEERWOOD to start	

Report mishaps to [crash@bikeirvine.org](mailto:crash@bikeirvine.org) ®10/2/21QUESTIONS / COMMENTS: [rides@bikeirvine.org](mailto:rides@bikeirvine.org)SAT01 S <https://ridewithgps.com/routes/34659557>**DEERFIELD #1 - SHORT**

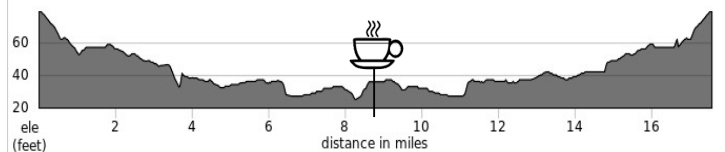
18.2 Miles

FLAT: +/-109 ft

Trn	@		Dist
R	0.1	IRVINE CENTER DR	0.7
*L	0.8	HEARTHSTONE	0.3
R	1.0	PASEO WESTPARK	0.1
to	1.1	MOFFETT (x HARVARD)	0.2
R	1.3	Peters Cyn Tr (path)	0.1
#L	1.4	Take path down stream	1.3
R	2.7	Take pedestrian bridge	0.1
R	2.8	San Diego Creek (path)	0.3
BL	3.1	Exit path to WB ALTON	0.1
R	3.2	ALTON	0.8
*L	4.0	VON KARMAN	0.8
R	4.8	MAIN	1.4
L	6.2	SUNFLOWER	2.1
R	8.3	GREENVILLE	0.3
*L	8.6	MacARTHUR	0.1
R	8.7	Driveway after McDonalds	0.2

**BRUEGGERS / JAMBA JUICE  
FAIRVIEW & MacARTHUR, SANTA ANA**

R	8.9	FAIRVIEW (north)	0.2
R	9.1	ALTON	0.2
R	9.3	GREENVILLE	0.5
L	9.8	SUNFLOWER	2.1
R	11.9	MAIN	0.4
L*	12.3	RED HILL	1.0
R	13.3	McGAW	1.4
L	14.7	MURPHY	0.2
R	14.9	ALTON	0.3
*L	15.2	HARVARD	1.6
R	16.8	PASEO WESTPARK	0.1
L	16.9	HEARTHSTONE	0.3
R	17.2	DEERFIELD	0.4
R	17.6	<FAWN GLEN / / DEER SPRING>	0.1
R	17.7	DEERWOOD WEST	0.4
L	18.1	DEERWOOD to start	

Report mishaps to [crash@bikeirvine.org](mailto:crash@bikeirvine.org) ®10/2/21QUESTIONS / COMMENTS: [rides@bikeirvine.org](mailto:rides@bikeirvine.org)SAT01 S <https://ridewithgps.com/routes/34659557>

**DEERFIELD #1 - MEDIUM**

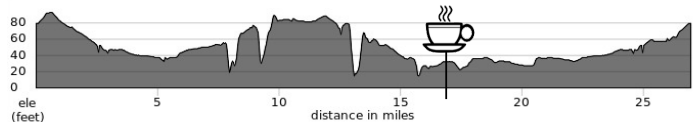
Trn	@	27.3 Miles; +/-354 ft	Dist
L	0.1	IRVINE CENTER DR	0.4
R	0.5	YALE	0.2
R	0.7	WEST YALE LOOP	0.8
R	1.5	WARNER	1.6
L	3.1	TUSTIN RCH /VON KARMAN	3.2
R	6.3	CAMPUS / IRVINE	3.2
R	9.5	SANTIAGO/22nd/ VICTORIA	2.4
R	11.9	PLACENTIA/ MESA VERDE	2.5
L	14.4	BAKER	0.2
L	14.6	LABRADOR	0.1
R	14.7	GIBRALTAR/ CALIFORNIA	1.3

(Cont. thru Moon Park to BIKE PATH)

R	16.0	Santa Ana River Tr ( <i>path</i> )	0.5
R	16.5	MACARTHUR	0.3
R	16.8	HYLAND	0.1
L	16.9	SCENIC / LAKE CNTR	0.9
R	17.8	MACARTHUR	0.2
*L	18.0	FAIRVIEW	0.1
BR	18.1	NE corner>sidewalk>ramp	0.1

**BRUEGGERS / JAMBA JUICE  
FAIRVIEW & MacARTHUR, SANTA ANA**

R	18.2	FAIRVIEW ( <i>north</i> )	0.2
R	18.3	ALTON	0.2
R	18.5	GREENVILLE	0.5
L	19.0	SUNFLOWER	2.1
R	21.1	MAIN	1.5
*L	22.6	VON KARMAN /TUSTIN RCH	2.4
R	25.0	MOFFETT	0.9
X	25.9	HARVARD	0.0
to	25.9	PASEO WESTPARK	0.2
L	26.1	HEARTHSTONE	0.3
R	26.4	DEERFIELD	0.4
R	26.8	<- FAWN GLEN / / DEER SPRING ->	0.0
R	26.8	DEERWOOD WEST	0.5
L	27.3	DEERWOOD <i>to start</i>	

Report mishaps to [crash@bikeirvine.org](mailto:crash@bikeirvine.org) @10/2/21QUESTIONS / COMMENTS: [rides@bikeirvine.org](mailto:rides@bikeirvine.org)SAT01 M <https://ridewithgps.com/routes/18966365>**DEERFIELD #1 - MEDIUM**

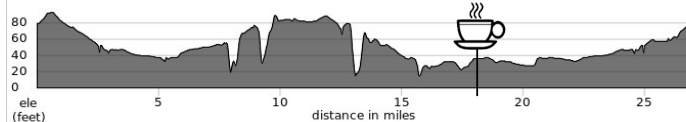
Trn	@	27.3 Miles; +/-354 ft	Dist
L	0.1	IRVINE CENTER DR	0.4
R	0.5	YALE	0.2
R	0.7	WEST YALE LOOP	0.8
R	1.5	WARNER	1.6
L	3.1	TUSTIN RCH /VON KARMAN	3.2
R	6.3	CAMPUS / IRVINE	3.2
R	9.5	SANTIAGO/ 22nd/ VICTORIA	2.4
R	11.9	PLACENTIA/ MESA VERDE	2.5
L	14.4	BAKER	0.2
L	14.6	LABRADOR	0.1
R	14.7	GIBRALTAR/ CALIFORNIA	1.3

(Cont. thru Moon Park to BIKE PATH)

R	16.0	Santa Ana River Tr ( <i>path</i> )	0.5
R	16.5	MACARTHUR	0.3
R	16.8	HYLAND	0.1
L	16.9	SCENIC / LAKE CNTR	0.9
R	17.8	MACARTHUR	0.2
*L	18.0	FAIRVIEW	0.1
BR	18.1	NE corner>sidewalk>ramp	0.1

**BRUEGGERS / JAMBA JUICE  
FAIRVIEW & MacARTHUR, SANTA ANA**

R	18.2	FAIRVIEW ( <i>north</i> )	0.2
R	18.3	ALTON	0.2
R	18.5	GREENVILLE	0.5
L	19.0	SUNFLOWER	2.1
R	21.1	MAIN	1.5
*L	22.6	VON KARMAN /TUSTIN RCH	2.4
R	25.0	MOFFETT	0.9
X	25.9	HARVARD	0.0
to	25.9	PASEO WESTPARK	0.2
L	26.1	HEARTHSTONE	0.3
R	26.4	DEERFIELD	0.4
R	26.8	<- FAWN GLEN / / DEER SPRING ->	0.0
R	26.8	DEERWOOD WEST	0.5
L	27.3	DEERWOOD <i>to start</i>	

Report mishaps to [crash@bikeirvine.org](mailto:crash@bikeirvine.org) @10/2/21QUESTIONS / COMMENTS: [rides@bikeirvine.org](mailto:rides@bikeirvine.org)SAT01 M <https://ridewithgps.com/routes/18966365>

**DEERFIELD #1 - LONG**

Trn	@	36.4 MILES +/-571 ft	Dist
R	0.1	IRVINE CENTER	0.9
*L	1.0	HARVARD	3.9
R	4.9	UNIVERSITY	0.4
R	5.3	CAMPUS / IRVINE	3.3
R	8.6	MESA DR	0.5
L	9.1	ORANGE	0.8
R	9.9	WILSON	2.4
L	12.3	CANYON	0.4
R	12.7	VICTORIA	0.4
to	13.1	X SA River to HAMILTON	0.1
R	13.2	to Santa Ana River Tr (path)	0.0
#R	13.2	Santa Ana River Tr (path)	1.5
R	14.7	PCH (south)	2.2
*L	16.9	RIVERSIDE / CLIFF	0.3
R	17.2	CLIFF	0.3
R	17.5	KINGS	0.9
R	18.4	CLIFF	0.1
L	18.5	DOVER	1.2
R	19.7	IRVINE AVE	1.8
*L	21.5	UNIVERSITY	0.3
R	21.8	SANTA ANA / REDHILL	2.7
*L	24.5	MAIN	0.4
L	24.9	SUNFLOWER	2.1
R	27.0	GREENVILLE	0.2
*L	27.2	MacARTHUR	0.2
R	27.4	Driveway after McDonalds	0.1

**DEERFIELD #1 - LONG**

Trn	@	36.4 MILES +/-571 ft	Dist
R	0.1	IRVINE CENTER	0.9
*L	1.0	HARVARD	3.9
R	4.9	UNIVERSITY	0.4
R	5.3	CAMPUS / IRVINE	3.3
R	8.6	MESA DR	0.5
L	9.1	ORANGE	0.8
R	9.9	WILSON	2.4
L	12.3	CANYON	0.4
R	12.7	VICTORIA	0.4
to	13.1	X SA River to HAMILTON	0.1
R	13.2	to Santa Ana River Tr (path)	0.0
#R	13.2	S A RIVER (down stream)	1.5
R	14.7	PCH (south)	2.2
*L	16.9	RIVERSIDE / CLIFF	0.3
R	17.2	CLIFF	0.3
R	17.5	KINGS	0.9
R	18.4	CLIFF	0.1
L	18.5	DOVER	1.2
R	19.7	IRVINE AVE	1.8
*L	21.5	UNIVERSITY	0.3
R	21.8	SANTA ANA / REDHILL	2.7
*L	24.5	MAIN	0.4
L	24.9	SUNFLOWER	2.1
R	27.0	GREENVILLE	0.2
*L	27.2	MacARTHUR	0.2
R	27.4	Driveway after McDonalds	0.1

**BRUEGGERS / JAMBA JUICE**

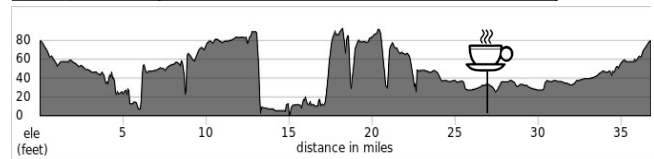
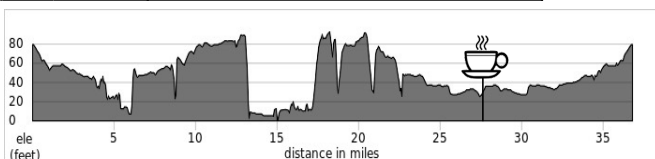
**FAIRVIEW & MacARTHUR, SANTA ANA**

R	27.5	FAIRVIEW (north)	0.2
R	27.7	ALTON	0.2
R	27.9	GREENVILLE	0.5
L	28.4	SUNFLOWER	2.1
R	30.5	MAIN	1.5
*L	32.0	VON KARMAN /TUSTIN RCH	2.4
R	34.4	MOFFETT	0.9
X	35.3	HARVARD	0.0
to	35.3	PASEO WESTPARK	0.1
L	35.4	HEARTHSTONE	0.2
R	35.6	IRVINE CENTER	0.7
*L	36.3	DEERWOOD to start	

**BRUEGGERS / JAMBA JUICE**

**FAIRVIEW & MacARTHUR, SANTA ANA**

R	27.5	FAIRVIEW (north)	0.2
R	27.7	ALTON	0.2
R	27.9	GREENVILLE	0.5
L	28.4	SUNFLOWER	2.1
R	30.5	MAIN	1.5
*L	32.0	VON KARMAN /TUSTIN RCH	2.4
R	34.4	MOFFETT	0.9
X	35.3	HARVARD	0.0
to	35.3	PASEO WESTPARK	0.1
L	35.4	HEARTHSTONE	0.2
R	35.6	IRVINE CENTER	0.7
*L	36.3	DEERWOOD to start	



Report mishaps to [crash@bikeirvine.org](mailto:crash@bikeirvine.org) @10/2/21  
 QUESTIONS / COMMENTS: [rides@bikeirvine.org](mailto:rides@bikeirvine.org)  
 SAT01 L <https://ridewithgps.com/routes/30029808>

Report mishaps to [crash@bikeirvine.org](mailto:crash@bikeirvine.org) @10/2/21  
 QUESTIONS / COMMENTS: [rides@bikeirvine.org](mailto:rides@bikeirvine.org)  
 SAT01 L <https://ridewithgps.com/routes/30029808>