

DEERFIELD CicloIRVINE - MINI

11.6 Miles

	@Mile	CF1 (12.0'/m) +139 ft	Dist
← L	0.0	DEERWOOD E	0.7
R	0.7	DEER CREEK	0.0
R	0.7	DEERFIELD	0.2
R	0.9	YALE	0.4
← L	1.3	WEST YALE LOOP	0.9
R	2.2	BARRANCA	2.0
X	2.7	CREEK (enter CicloIRVINE)	
← *L	4.2	to SW❖ of HARVARD	0.1
BR	4.3	San Diego Creek Tr path	1.5
← L	4.5	Bridge over creek	
R	4.5	San Diego Creek Tr path	
↗ X	4.9	under ALTON	
↗ X	5.5	under MAIN	
↗ X	5.6	under CORONADO	
↙ #L	5.8	Exit to CORONADO	0.1
R	5.9	CORONADO	0.1
← L	6.0	AMBAZAR into center	0.1



CORNER BAKERY

Main & Harvard, Irvine

	6.1	exit center the same way	0.2
R	6.3	CORONADO	0.1
R	6.4	San Diego Creek Tr path	1.2
↖ X	6.5	under MAIN	
↖ X	7.1	under ALTON	
R	7.6	enter Barber Park	0.1
← L	7.7	at restroom building	0.1
to	7.8	path toward parkinglot	0.0
R	7.8	Parkinglot	0.1
← L	7.9	driveway to HARVARD	0.0
← L	7.9	HARVARD (CicloIRVINE)	0.2
R	8.1	BARRANCA	1.5
R	9.6	CREEK (exit CicloIRVINE)	0.1
R	9.7	San Diego Creek Tr path	1.2
R	9.9	Woodbridge Trail path	
↗ BR	10.0	bridge over BARRANCA	
to	10.1	Woodbridge Trail path	
← *L	10.9	YALE	0.2
← *L	11.1	IRVINE CENTER	0.4
R	11.5	DEERWOOD to start	



Questions/Comments: rides@bikeirvine.org

4/6/24

Report mishaps to crash@bikeirvine.org

CicloRV Mini <https://ridewithgps.com/routes/4611700>

DEERFIELD CicloIRVINE - SHORT

11.6 Miles

	@Mile	CF1 (12.0'/m) +139 ft	Dist
← L	0.0	DEERWOOD E	0.7
R	0.7	DEER CREEK	0.0
R	0.7	DEERFIELD	0.2
R	0.9	YALE	0.4
← L	1.3	WEST YALE LOOP	0.9
R	2.2	BARRANCA	2.0
X	2.7	CREEK (enter CicloIRVINE)	
← *L	4.2	to SW❖ of HARVARD	0.1
BR	4.3	San Diego Creek Tr path	1.5
← L	4.5	Bridge over creek	
R	4.5	San Diego Creek Tr path	
↗ X	4.9	under ALTON	
↗ X	5.5	under MAIN	
↗ X	5.6	under CORONADO	
↙ #L	5.8	Exit to CORONADO	0.1
R	5.9	CORONADO	0.1
← L	6.0	AMBAZAR into center	0.1



CORNER BAKERY

Main & Harvard, Irvine

	6.1	exit center the same way	0.2
R	6.3	CORONADO	0.1
R	6.4	San Diego Creek Tr path	1.2
↖ X	6.5	under MAIN	
↖ X	7.1	under ALTON	
R	7.6	enter Barber Park	0.1
← L	7.7	at restroom building	0.1
to	7.8	path toward parkinglot	0.0
R	7.8	Parkinglot	0.1
← L	7.9	driveway to HARVARD	0.0
← L	7.9	HARVARD (CicloIRVINE)	0.2
R	8.1	BARRANCA	1.5
R	9.6	CREEK (exit CicloIRVINE)	0.1
R	9.7	San Diego Creek Tr path	1.2
R	9.9	Woodbridge Trail path	
↗ BR	10.0	bridge over BARRANCA	
to	10.1	Woodbridge Trail path	
← *L	10.9	YALE	0.2
← *L	11.1	IRVINE CENTER	0.4
R	11.5	DEERWOOD to start	



Questions/Comments: rides@bikeirvine.org

4/6/24

Report mishaps to crash@bikeirvine.org

CicloRV Mini <https://ridewithgps.com/routes/4611700>

DEERFIELD CicloIRVINE - SHORT

14.9 Miles

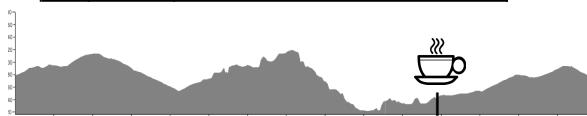
	@Mile	CF1 (15.1'/m) +225 ft	Dist
← L	0.0	DEERWOOD E	0.7
R	0.7	DEER CREEK	0.0
R	0.7	DEERFIELD	0.2
R	0.9	YALE	0.4
← L	1.3	WEST YALE LOOP	0.9
R	2.2	BARRANCA	2.0
X	2.7	CREEK (enter CicloIRVINE)	
← *L	4.2	to SE❖ of HARVARD	0.0
← L	4.2	San Diego Creek Tr path	1.2
X	5.4	LAKE w crosswalk	0.1
R	5.5	Woodbride Trail path	0.3
X	5.8	over ALTON on bridge	0.1
↖ BL	5.9	@ the end of bridge	0.1
R	6.0	@ the "T"	0.1
BR	6.1	@❖ of SPRINGBROOK	0.1
R	6.2	@ driveway:S Lake Park	0.1
BR	6.3	along edge of lake	0.2
X	6.5	EAST YALE LOOP	0.0
to	6.5	YALE	0.1
to	6.6	Bridge over 405 Fwy	0.3
to	6.9	INMON / YALE	0.5
R	7.4	UNIVERSITY X HARVARD	1.4
↗ JR	8.8	NW❖ University Side-Path	0.1
BR	8.9	University Trail path	0.1
↘ #R	9.0	San Diego Creek Tr path	1.5
↗ BR	10.5	Exit to MAIN EB	0.1
R	10.6	MAIN	0.2
R	10.8	driveway to cntr	0.1



CORNER BAKERY

Main & Harvard, Irvine

R	10.9	MAIN (East)	0.0
← *L	11.0	HARVARD	0.6
X	11.9	SAN JUAN (enter CicloIRVINE)	1.6
R	12.1	BARRANCA	0.4
← *L	12.9	W YALE LOOP (exit CicloIRVINE)	2.8
← L	14.1	YALE	0.2
← *L	14.4	IRVINE CENTER	0.4
R	14.8	DEERWOOD to start	



Questions/Comments: rides@bikeirvine.org

3/19/24

Report mishaps to crash@bikeirvine.org

CicloIRV S <https://ridewithgps.com/routes/45910245>

DEERFIELD CicloIRVINE - SHORT

14.9 Miles

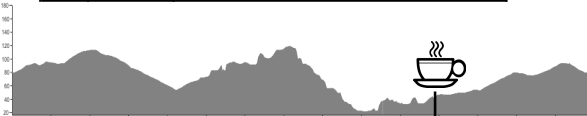
	@Mile	CF1 (15.1'/m) +225 ft	Dist
← L	0.0	DEERWOOD E	0.7
R	0.7	DEER CREEK	0.0
R	0.7	DEERFIELD	0.2
R	0.9	YALE	0.4
← L	1.3	WEST YALE LOOP	0.9
R	2.2	BARRANCA	2.0
X	2.7	CREEK (enter CicloIRVINE)	
← *L	4.2	to SE❖ of HARVARD	0.0
← L	4.2	San Diego Creek Tr path	1.2
X	5.4	LAKE w crosswalk	0.1
R	5.5	Woodbride Trail path	0.3
X	5.8	over ALTON on bridge	0.1
↖ BL	5.9	@ the end of bridge	0.1
R	6.0	@ the "T"	0.1
BR	6.1	@❖ of SPRINGBROOK	0.1
R	6.2	@ driveway:S Lake Park	0.1
BR	6.3	along edge of lake	0.2
X	6.5	EAST YALE LOOP	0.0
to	6.5	YALE	0.1
to	6.6	Bridge over 405 Fwy	0.3
to	6.9	INMON / YALE	0.5
R	7.4	UNIVERSITY X HARVARD	1.4
↗ JR	8.8	NW❖ University Side-Path	0.1
BR	8.9	University Trail path	0.1
↘ #R	9.0	San Diego Creek Tr path	1.5
↗ BR	10.5	Exit to MAIN EB	0.1
R	10.6	MAIN	0.2
R	10.8	driveway to cntr	0.1



CORNER BAKERY

Main & Harvard, Irvine

R	10.9	MAIN (East)	0.0
← *L	11.0	HARVARD	0.6
X	11.9	SAN JUAN (enter CicloIRVINE)	1.6
R	12.1	BARRANCA	0.4
← *L	12.9	YALE LOOP	2.8
← L	14.1	YALE	0.2
← *L	14.4	IRVINE CENTER	0.4
R	14.8	DEERWOOD to start	



Questions/Comments: rides@bikeirvine.org

3/19/24

Report mishaps to crash@bikeirvine.org

CicloIRV S <https://ridewithgps.com/routes/45910245>

DEERFIELD CicloIRVINE - MEDIUM

31.5 Miles

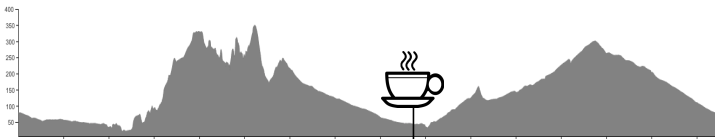
	@Mile	CF3 (32.4'/m) +1,022ft	Dist
	R 0.1	IRVINE CENTER	0.9
←	*L 1.0	HARVARD	4.8
	R 5.8	CALFORNIA	0.8
←	L 6.6	ANTEATER	0.4
	X 7.0	<CULVER / BONITA CNY>	0.1
↗	JR 7.1	onto Shady Canyon Trail	3.8
↗	JR 10.9	exit path to SHADY CYN	0.1
↗	°R 11.0	QUAIL HILL (¼ circle)	1.1
↗	°L 12.1	LAGUNA CYN (¾ circle)	0.7
←	*L 12.8	ALTON	4.1
	R 15.0	CREEK	2.0
	L 15.3	BARRANCA (enter CicloIRVINE)	2.7
←	*L 16.9	HARVARD	1.1
	X 17.0	SAN JUAN (exit CicloIRVINE)	
	X 18.0	MAIN	0.1
	R 18.1	1st driveway into center	0.1



CORNER BAKERY

Main & Harvard, Irvine

	R 18.2	HARVARD	0.4
←	*L 18.6	MICHELSON	2.3
	X 20.9	UNIVERSITY	
←	L 20.9	University Trail	0.6
↗	BR 21.5	up to bridge over freeway	0.2
	R 21.7	Freeway Trail	1.0
	R 22.7	ALTON	3.3
←	*L 26.0	<BARRANCA / MUIRLANDS>	1.4
	R 27.4	TECHNOLOGY	1.5
	R 28.9	LAGUNA CYN/OAK CYN	0.3
←	L 29.2	VALLEY OAK	0.3
	R 29.5	IRVINE CENTER	1.9
	R 31.4	DEERWOOD to start	



Questions/Comments: rides@bikeirvine.org

3/19/24

Report mishaps to crash@bikeirvine.org

CicloIRV M <https://ridewithgps.com/routes/45910156>

DEERFIELD CicloIRVINE - MEDIUM

31.5 Miles

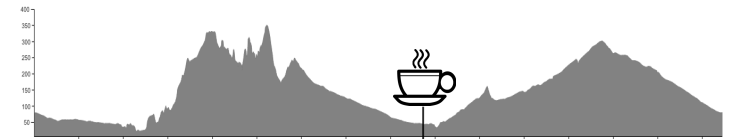
	@Mile	CF3 (32.4'/m) +1,022ft	Dist
	R 0.1	IRVINE CENTER	0.9
←	*L 1.0	HARVARD	4.8
	R 5.8	CALFORNIA	0.8
←	L 6.6	ANTEATER	0.4
	X 7.0	<CULVER / BONITA CNY>	0.1
↗	JR 7.1	onto Shady Cayon Trail	3.8
↗	JR 10.9	exit path to SHADY CYN	0.1
↗	°R 11.0	QUAIL HILL (¼ circle)	1.1
↗	°L 12.1	LAGUNA CYN (¾ circle)	0.7
←	*L 12.8	ALTON	4.1
	R 15.0	CREEK	2.0
	L 15.3	BARRANCA (enter CicloIRVINE)	2.7
←	*L 16.9	HARVARD	1.1
	X 17.0	SAN JUAN (exit CicloIRVINE)	
	X 18.0	MAIN	0.1
	R 18.1	1st driveway into center	0.1



CORNER BAKERY

Main & Harvard, Irvine

	R 18.2	HARVARD	0.4
←	*L 18.6	MICHELSON	2.3
	X 20.9	UNIVERSITY	
←	L 20.9	University Trail	0.6
↗	BR 21.5	up to bridge over freeway	0.2
	R 21.7	Freeway Trail	1.0
	R 22.7	ALTON	3.3
←	*L 26.0	<BARRANCA / MUIRLANDS>	1.4
	R 27.4	TECHNOLOGY	1.5
	R 28.9	LAGUNA CYN/OAK CYN	0.3
←	L 29.2	VALLEY OAK	0.3
	R 29.5	IRVINE CENTER	1.9
	R 31.4	DEERWOOD to start	



Questions/Comments: rides@bikeirvine.org

3/19/24

Report mishaps to crash@bikeirvine.org

CicloIRV M <https://ridewithgps.com/routes/45910156>

DEERFIELD CicloIRVINE - LONG

39.6 Miles

@Mile CF3 (32.7'/m) +/-1,296 ft Dist

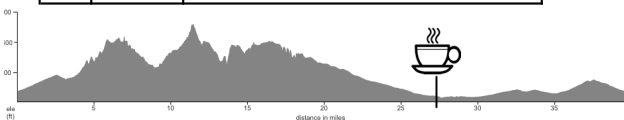
← L	0.1	IRVINE CENTER	2.5
R	2.6	LAGUNA CANYON	2.0
R	4.6	LAGUNA CYN HWY	4.4
← *L	9.0	EL TORO	3.0
R	12.0	MOULTON	1.5
← *L	13.5	<LAGUNA HILLS / ALISO VIEJO>	0.8
*L	14.3	P D VALENCIA	0.6
R	14.9	LOS ALISOS	1.2
← *L	16.1	MUIRLANDS X ALTON	2.9
to	19.0	BARRANCA	1.4
R	20.4	TECHNOLOGY	1.4
R	21.8	LAGUNA CYN / OAK CYN	0.4
← L	22.2	VALLEY OAK	0.8
R	23.0	BARRANCA	3.0
X	24.5	CREEK (enter CicloIRVINE)	
← *L	26.0	HARVARD	1.2
X	26.2	SAN JUAN (exit CicloIRVINE)	
X	27.2	MAIN then right 1st drive	0.2



CORNER BAKERY

Main & Harvard, Irvine

← L	27.4	<i>south, past the Ralphs</i>	0.1
R	27.5	CORONADO	0.2
R	27.7	PARK PL	0.2
← *L	27.9	MAIN	0.2
R	28.1	JAMBOREE	0.2
R	28.3	KELVIN	0.2
↶ FL	28.5	MURPHY	0.1
← L	28.6	MCGAW	1.4
R	30.0	RED HILL	2.5
R	32.5	SYCAMORE	0.2
R	32.7	DEVONSHIRE	0.1
↶ FL	32.8	BROOKSHIRE	0.4
↶ FL	33.2	CANTERBURY	0.2
↶ FL	33.4	ROANOKE	0.2
R	33.6	OXFORD	0.1
R	33.7	WALNUT	3.9
R	37.6	JEFFREY	0.7
R	38.3	IRVINE CENTER	1.2
R	39.5	DEERWOOD to start	



Questions/Comments: rides@bikeirvine.org

3/19/24

Report mishaps to crash@bikeirvine.org

CicloIRV L

<https://ridewithgps.com/routes/45910023>

DEERFIELD CicloIRVINE - LONG

39.6 Miles

@Mile CF3 (32.7'/m) +/-1,295 ft Dist

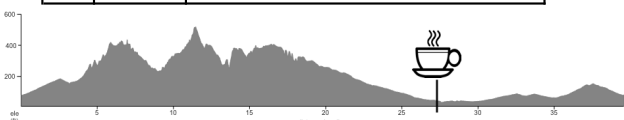
← L	0.1	IRVINE CENTER	2.5
R	2.6	LAGUNA CANYON	2.0
R	4.6	LAGUNA CYN HWY	4.4
← *L	9.0	EL TORO	3.0
R	12.0	MOULTON	1.5
← *L	13.5	<LAGUNA HILLS / ALISO VIEJO>	0.8
← *L	14.3	P D VALENCIA	0.6
R	14.9	LOS ALISOS	1.2
← *L	16.1	MUIRLANDS X ALTON	2.9
to	19.0	BARRANCA	1.4
R	20.4	TECHNOLOGY	1.4
R	21.8	LAGUNA CYN / OAK CYN	0.4
← L	22.2	VALLEY OAK	0.8
R	23.0	BARRANCA	3.0
X	24.5	CREEK (enter CicloIRVINE)	
← *L	26.0	HARVARD	1.2
X	26.2	SAN JUAN (exit CicloIRVINE)	
X	27.2	MAIN then right 1st drive	0.2



CORNER BAKERY

Main & Harvard, Irvine

← L	27.4	<i>south, past the Ralphs</i>	0.1
R	27.5	CORONADO	0.2
R	27.7	PARK PL	0.2
← *L	27.9	MAIN	0.2
R	28.1	JAMBOREE	0.2
R	28.3	KELVIN	0.2
↶ FL	28.5	MURPHY	0.1
← L	28.6	MCGAW	1.4
R	30.0	RED HILL	2.5
R	32.5	SYCAMORE	0.2
R	32.7	DEVONSHIRE	0.1
↶ FL	32.8	BROOKSHIRE	0.4
↶ FL	33.2	CANTERBURY	0.2
↶ FL	33.4	ROANOKE	0.2
R	33.6	OXFORD	0.1
R	33.7	WALNUT	3.9
R	37.6	JEFFREY	0.7
R	38.3	IRVINE CENTER	1.2
R	39.5	DEERWOOD to start	



Questions/Comments: rides@bikeirvine.org

3/19/24

Report mishaps to crash@bikeirvine.org

CicloIRV L

<https://ridewithgps.com/routes/45910023>