

DANA POINT to OCEANSIDE - SHORT

@Mile 19.4 Miles +768 ft CF3(39.6'/m) Dist

R	0.0	DANA POINT HARBOR DR	1.2	
R	1.2	PARK LANTERN /DOHENY SB	0.4	
R	1.6	PARK LANTERN	0.9	
to	2.5	<i>to end of State Beach parking</i>	0.0	
to	2.5	Capistrano Beach Trail (path)	0.1	
←	L	2.6	BEACH	0.0
R	2.6	COAST HWY (shoulder)	1.7	
		OR Separated Bikeway		
X	4.3	CAMINO CAPISTRANO	0.8	
JL		EL CAMINO REAL (bike lane)		
to		OR continue on sidepath		
JL	5.1	Exit sidepath onto bike lane	0.1	
R	5.2	AVENITA ESTANCION	0.0	
↖	BL	5.2	AVENITA ESTANCION	0.0
↖	BL	5.2	CALLE DESHECHA	0.0
	R	5.2	AENIDA PICO	0.2
←	L	5.4	BOCA de la PLAYA	0.0
	R	5.4	CALLE LAS BOLAS (1/3 circle)	0.0
	R	5.4	CALLE SACRAMENTO	0.3
	R	5.7	AVENIDA FLORENCIA	0.1
↙	#L	5.8	AVENIDA PELAYO	0.2
	R	6.0	CALLE PUENTE	0.4
	R	6.4	AVENIDA PALIZADA	0.2
←	L	6.6	CALLE SEVILLE	0.2
↖	BL	6.8	AVENIDA SANTA BARBARA	0.1
↘	#R	6.9	OLA VISTA	1.4
	L	8.3	AVENIDA MAGDALENA	0.0
	R	8.3	AVENIDA del PRESIDENTE	1.1
↖	FL	9.4	CHRISTIANITOS	0.2
	L	9.6	EI CAMINO REAL	0.1
	R	9.7	Into Carl's JR	0.1

Regroup: CARL'S JR

El Camino Real & Avenida Santa Margarita

←	*L	=BOX TURN (2-step or use crosswalks)
↶	°L	=CIRCLE LEFT (@ round-a-bout)
		San Clemente's BIKE ROUTE

PLEASE report incident to crash@bikeirvine.org

@Mile Dist

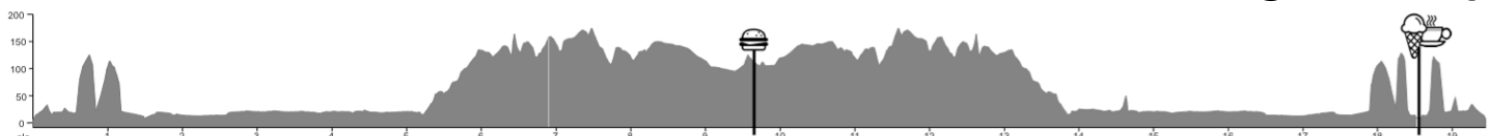
R	9.8	Exit onto EL CAMINO REAL	0.5	
←	*L	10.3	A. SAN LUIS REY	0.1
	R	10.4	A. del PRESIDENTE	0.3
←	L	10.7	A. CALIFIA	0.1
	R	10.8	OLA VISTA	1.4
←	L	12.2	A. SANTA BARBARA	0.1
BR	12.3	C. SEVILLE	0.2	
↘	#R	12.5	A. PALIZADA	0.1
↙	#L	12.6	C. PUENTE	0.5
←	L	13.1	A. PELAYO	0.2
	R	13.3	A. FLORENCIA	0.1
←	L	13.4	C. SACRAMENTO	0.2
←	L	13.6	C. LAS BOLAS	0.0
↶	°L	13.6	BOCA d la PLAYA (2/3 circle)	0.2
	R	13.7	A. PICO	0.2
←	L	13.8	C. DESHECHA	0.1
BR	13.9	A. ESTANCION	0.0	
	R	13.9	A. ESTANCION	0.0
←	L	13.9	EL CAMINO REAL (Hwy 1)	0.9
X	14.8	CAMINO CAPISTRANO	1.7	
to		COAST HWY (shoulder) OR		
←	L	crosswalk: Separated Bikeway		
←	*L	16.5	< BEACH / PALISADES >	0.1
	R	16.5	Capistrano Beach Trail path	1.0
to	16.6	Doheney S B PARK LANTERN	1.3	
←	L	17.5	PARK LANTERN	0.8
←	L	17.9	DANA POINT HARBOR DR	0.5
←	L	18.3	CASITAS	0.3
←	L	18.4	parking lot (bollards)	0.2
	R	18.6	end of parkinglot toward:	0.1

Regroup: COFFEE IMPORTERS;Ice Cream

Exit West back toward CASITAS

R	18.7	CASITAS	0.2	
←	L	18.7	DANA POINT HARBOR DR	0.7
←	L	19.4	Return into parking lot @ Start	

Comments? [Mailto:rides@bikeirvine.org](mailto:rides@bikeirvine.org)



ridewithgps.com/routes/27958259

Remotes.xls

Updated 5/5/24

DANA PT to OCEANSIDE Medium FREEWAY

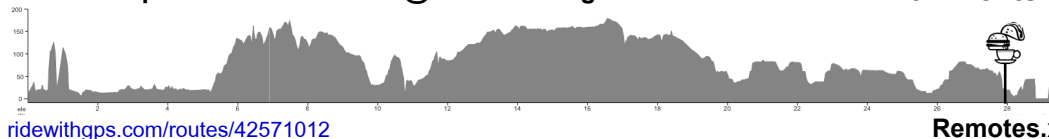
@Mile 35.2 Miles +928ft CF2(26.4'/m) Dist

R	0.0	DANA POINT HARBOR DR	1.2	
R	1.2	PARK LANTERN /DOHENY SB	0.4	
R	1.6	PARK LANTERN	0.9	
to	2.5	to end of State Beach parking	0.0	
to	2.5	Capistrano Beach Trail (path)	0.1	
←	L	2.6	BEACH	0.0
	R	2.6	COAST HWY (shoulder) OR Separated Bikeway	1.7
X	4.3	CAMINO CAPISTRANO	0.8	
JL		EL CAMINO REAL (bike lane)		
to		OR continue on sidepath		
JL	5.1	Exit sidepath onto bike lane	0.1	
R	5.2	AVENITA ESTANCION	0.0	
↖	BL	5.2	AVENITA ESTANCION	0.0
↖	BL	5.2	CALLE DESHECHA	0.0
	R	5.2	AENIDA PICO	0.2
←	L	5.4	BOCA de la PLAYA	0.0
	R	5.4	CALLE LAS BOLAS (1/3 circle)	0.0
	R	5.4	CALLE SACRAMENTO	0.3
	R	5.7	AVENIDA FLORENCIA	0.1
↖	#L	5.8	AVENIDA Pelayo	0.2
	R	6.0	CALLE PUENTE	0.4
	R	6.4	AVENIDA PALIZADA	0.2
←	L	6.6	CALLE SEVILLE	0.2
↖	BL	6.8	AVENIDA SANTA BARBARA	0.1
↘	#R	6.9	OLA VISTA	1.4
←	L	8.3	AVENIDA MAGDALENA	0.0
	R	8.3	AVENIDA del PRESIDENTE	1.1
↖	FL	9.4	CHRISTIANITOS	0.0
	R	9.4	Old Highway 101 Trail path	1.1
	R	10.5	OLD PACIFIC HIGHWAY	2.7
to	13.2	San Onofre SB Campground	3.2	
to	16.4	Old Highway 101 Trail path	1.7	
←	L	18.1	LANTERN POINT (tunnel)	0.2
	R	18.3	Old Highway 101 Trail path	1.4
	R	19.7	LAS PULGAS	0.2
←	L	19.9	5 FREEWAY SB (shoulder)	1.9
BR	21.8	EXIT at Rest Area	5.5	
BR	27.3	EXIT to HARBOR	0.4	
	R	27.7	HARBOR	0.2
←	L	27.9	HARBOR	0.1
	R	28.0	Parking lot @ Joe's Crab Shack	0.0

Regroup:Several Lunch Op[tions
@ Oceanside Harbor

←	*L	=BOX TURN (2-step or use crosswalks)
↖	°L	=CIRCLE LEFT (@ round-a-bout)
		Freeway Shoulder
		San Clemente's BIKE ROUTE

PLEASE report incident to crash@bikeirvine.org



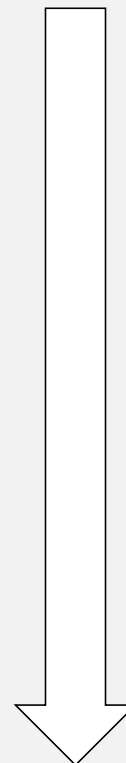
ridewithgps.com/routes/42571012

Medium TRAIN RETURN

@Mile Dist

R	28.0	HARBOR	0.1	
←	L	28.1	PACIFIC	1.1
←	L	29.2	TYSON	0.1
to	29.3	Nearest track is NB Metrolink	0.0	

OCEANSIDE STATION
Catch Metrolink to
SAN CLEMENTE NORTH
(Not San Clemente Pier)



←	L	29.3	Exit Train and go left on landing	0.1
	R	29.4	A. ESTANCION	0.1
←	L	29.5	EL CAMINO REAL (Hwy 1)	1.0
X	30.5	CAMINO CAPISTRANO	1.6	
to		COAST HWY (shoulder) OR		
←	L		crosswalk: Separated Bikeway	
←	*L	32.1	< BEACH / PALISADES>	0.0
	R	32.1	Capistrano Beach Trail (path)	0.2
to	32.3	Doheney S B PARK LANTERN	0.8	
←	L	33.1	PARK LANTERN	0.5
←	L	33.6	DANA POINT HARBOR DR	0.4
←	L	34.0	CASITAS	0.1
←	L	34.1	parking lot (bollards) toward:	0.2

Regroup: COFFEE IMPORTERS;Ice Cream

R	34.3	CASITAS	0.2	
←	L	34.5	DANA POINT HARBOR DR	0.7
←	L	35.2	Return into parking lot @ Start	

Comments? [Mailto:rides@bikeirvine.org](mailto:rides@bikeirvine.org)

DANA POINT to OCEANSIDE - LONG

	@Mile	40 Miles +1,335ft CF3(33.4'/m)	Dist
R	0.0	DANA POINT HARBOR DR	1.2
R	1.2	PARK LANTERN /DOHENY SB	0.4
R	1.6	PARK LANTERN	0.9
to	2.5	to end of State Beach parking	0.0
to	2.5	Capistrano Beach Trail path	0.1
← L	2.6	BEACH	0.0
R	2.6	COAST HWY (shoulder) OR Separated Bikeway	1.7
X	4.3	CAMINO CAPISTRANO	0.8
JL		EL CAMINO REAL (bike lane)	
to		OR continue on sidepath	
JL	5.1	Exit sidepath onto bike lane	0.1
R	5.2	AVENITA ESTANCION	0.0
↖ BL	5.2	AVENITA ESTANCION	0.0
↖ BL	5.2	CALLE DESHECHA	0.0
R	5.2	AENIDA PICO	0.2
← L	5.4	BOCA de la PLAYA	0.0
R	5.4	CALLE LAS BOLAS (1/3 circle)	0.0
R	5.4	CALLE SACRAMENTO	0.3
R	5.7	AVENIDA FLORENCIA	0.1
↙ #L	5.8	AVENIDA PELAYO	0.2
R	6.0	CALLE PUENTE	0.4
R	6.4	AVENIDA PALIZADA	0.2
← L	6.6	CALLE SEVILLE	0.2
↖ BL	6.8	AVENIDA SANTA BARBARA	0.1
↘ #R	6.9	OLA VISTA	1.4
← L	8.3	AVENIDA MAGDALENA	0.0
R	8.3	AVENIDA del PRESIDENTE	1.1
↪ FL	9.4	CHRISTIANITOS	0.0
R	9.4	Old Highway 101 Trail bike path	1.1
R	10.5	OLD PACIFIC HIGHWAY	2.7
to	13.2	San Onofre SB Campground	3.2
to	16.4	Old Highway 101 Trail	1.7
← L	18.1	LANTERN POINT (tunnel)	0.2
R	18.3	Old Highway 101 Trail	1.4
↻ U	19.7	Las Pulgas Tr Hd (Turn Back)	0.0
to	19.7	Old Highway 101 Trail	1.4
← L	21.1	LANTERN POINT (tunnel)	0.1
R	21.2	Old Highway 101 Trail	1.7
to	22.9	San Onofre SB Campground	3.2

⊙ short cut 6.5 m
↑ Turn Around here
↓ Turn Around
⊙

← *L	=BOX TURN (2-step or use crosswalks)
↻ °L	=CIRCLE LEFT (@ round-a-bout)
San Clemente's BIKE ROUTE	

PLEASE report incident to crash@bikeirvine.org

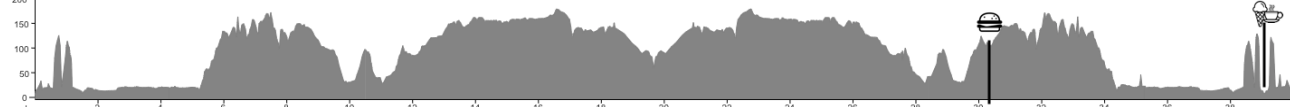
Turn back @ Las Pulgas, or @ San Onofre Gate 34.5

	@Mile		Dist
to	26.1	OLD PACIFIC HIGHWAY	2.7
BR	28.8	Old Hwy side path to crosswalk	0.0
X	28.8	OLD PACIFIC HWY crosswalk	1.1
← L	28.8	Old Highway 101 Trail	1.1
R	29.9	CHRISTIANITOS	0.2
← L	30.1	EI CAMINO REAL	0.1
R	30.2	Into Carl's JR	0.1
Regroup: CARL'S JR			
El Camino Real & Avenida Santa Margarita			
R	30.3	Exit onto EL CAMINO REAL	0.6
← *L	30.9	A. SAN LUIS REY	0.0
R	30.9	A. del PRESIDENTE	0.3
← L	31.2	A. CALIFIA	0.1
R	31.3	OLA VISTA	1.4
← L	32.7	A. SANTA BARBARA	0.1
BR	32.8	C. SEVILLE	0.2
↘ #R	33.0	A. PALIZADA	0.1
↙ #L	33.1	C. PUENTE	0.5
← L	33.6	A. PELAYO	0.2
R	33.8	A. FLORENCIA	0.1
← L	33.9	C. SACRAMENTO	0.2
← L	34.1	C. LAS BOLAS	0.1
↻ °L	34.2	BOCA d la PLAYA (1/3 circle)	0.0
R	34.2	A. PICO	0.1
← L	34.3	C. DESHECHA	0.1
BR	34.4	A. ESTANCION	0.0
R	34.4	A. ESTANCION	0.0
← L	34.4	EL CAMINO REAL (Hwy 1)	1.0
X	35.4	CAMINO CAPISTRANO	1.6
to		COAST HWY (shoulder) OR	
← L		crosswalk: Separated Bikeway	
← *L	37.0	< BEACH / PALISADES >	0.0
R	37.0	Capistrano Beach Trail path	0.1
to	37.1	Doheney S B PARK LANTERN	0.7
← L	37.8	PARK LANTERN	0.7
← L	38.5	DANA POINT HARBOR DR	0.4
← L	38.9	CASITAS	0.0
← L	38.9	parking lot (bollards)	0.2
R	39.1	end of parkinglot toward:	0.1

Regroup: COFFEE IMPORTERS; Ice Cream
Exit West back toward CASITAS

R	39.2	CASITAS	0.1
← L	39.3	DANA POINT HARBOR DR	0.7
← L	40.0	Return into parking lot @ Start	

Comments? Mailto: rides@bikeirvine.org



DANA POINT to OCEANSIDE Long+ FREEWAY

@Mile 57.1 Miles +1,797ft CF3(31.5'/m) Dist

R	0.0	DANA POINT HARBOR DR	1.2	
R	1.2	PARK LANTERN /DOHENY SB	0.4	
R	1.6	PARK LANTERN	0.9	
to	2.5	to end of State Beach parking	0.0	
to	2.5	Capistrano Beach Trail path	0.1	
←	L	2.6	BEACH	0.0
R	2.6	COAST HWY (shoulder) OR Separated Bikeway	1.7	
X	4.3	CAMINO CAPISTRANO	0.8	
JL		EL CAMINO REAL (bike lane)		
to		OR continue on sidepath		
JL	5.1	Exit sidepath onto bike lane	0.1	
R	5.2	AVENITA ESTANCION	0.0	
BL	5.2	AVENITA ESTANCION	0.0	
BL	5.2	CALLE DESHECHA	0.0	
R	5.2	AENIDA PICO	0.2	
←	L	5.4	BOCA de la PLAYA	0.0
R	5.4	CALLE LAS BOLAS (1/3 circle)	0.0	
R	5.4	CALLE SACRAMENTO	0.3	
R	5.7	AVENIDA FLORENCIA	0.1	
#L	5.8	AVENIDA PELAYO	0.2	
R	6.0	CALLE PUENTE	0.4	
R	6.4	AVENIDA PALIZADA	0.2	
←	L	6.6	CALLE SEVILLE	0.2
BL	6.8	AVENIDA SANTA BARBARA	0.1	
#R	6.9	OLA VISTA	1.4	
←	L	8.3	AVENIDA MAGDALENA	0.0
R	8.3	AVENIDA del PRESIDENTE	1.1	
FL	9.4	CHRISTIANITOS	0.0	
R	9.4	Old Highway 101 Trail bike path	1.1	
R	10.5	OLD PACIFIC HIGHWAY	2.7	
to	13.2	San Onofre SB Campground	3.2	
to	16.4	Old Highway 101 Trail bike path	1.7	
←	L	18.1	LANTERN POINT (tunnel)	0.2
R	18.3	Old Highway 101 Trail bike path	1.4	
R	19.7	LAS PULGAS	0.2	
←	L	19.9	5 FREEWAY SB (shoulder)	1.9
BR	21.8	EXIT at Rest Area	5.5	
BR	27.3	EXIT to HARBOR	0.4	
R	27.7	HARBOR	0.2	
L	27.9	HARBOR	0.1	
R	28.0	Parking lot @ Joe's Crab Shack	0.2	

Regroup:Several Lunch Op[tions
@ Oceanside Harbor

←	*L	=BOX TURN (2-step or use crosswalks)
↻	°L	=CIRCLE LEFT (@ round-a-bout)
		Freeway Shoulder
		San Clemente's BIKE ROUTE

PLEASE report incident to crash@bikeirvine.org



ridewithgps.com/routes/42559459

Remotes.xls

	@Mile		Dist	
←	L	28.2	HARBOR	0.1
R	28.2	Tunnel under RR tracks	0.1	
R	28.3	RIVERSIDE / SAN LUIS REY/	0.2	
to	28.5	CARMELO	0.1	
R	28.6	HARBOR	0.4	
←	L	29.0	5 FREEWAY NB (shoulder)	4.7
BR	33.7	EXIT at Rest Area	2.8	
BR	36.5	EXIT at LAS PULGAS	0.2	
R	36.7	LAS PULGAS	0.0	
←	L	36.7	Old Highway 101 Trail bike path	3.3
to	40.0	OLD PACIFIC HIGHWAY	5.9	
BR	45.9	Old Hwy side path to crosswalk	0.0	
R	45.9	Old Highway 101 Trail bike path	1.2	
R	47.1	CHRISTIANITOS	0.1	
←	L	47.2	EI CAMINO REAL	0.2
R	47.4	Into Carl's JR	0.0	

Regroup: CARL'S JR

R	47.4	Exit onto EL CAMINO REAL	0.6	
←	*L	48.0	A. SAN LUIS REY	0.0
R	48.0	A. del PRESIDENTE	0.3	
←	L	48.3	A. CALIFIA	0.1
R	48.4	OLA VISTA	1.4	
←	L	49.8	A. SANTA BARBARA	0.1
BR	49.9	C. SEVILLE	0.2	
#R	50.1	A. PALIZADA	0.2	
#L	50.3	C. PUENTE	0.5	
←	L	50.8	A. PELAYO	0.1
R	50.9	A. FLORENCIA	0.2	
←	L	51.1	C. SACRAMENTO	0.1
←	L	51.2	C. LAS BOLAS	0.1
↻	°L	51.3	BOCA d la PLAYA (2/3 circle)	0.1
R	51.4	A. PICO	0.0	
←	L	51.4	C. DESHECHA	0.1
BR	51.5	A. ESTANCION	0.1	
←	L	51.6	EL CAMINO REAL (Hwy 1)	0.9
X	52.5	CAMINO CAPISTRANO	1.6	
to		COAST HWY (shoulder) OR		
L		crosswalk: Separated Bikeway		
←	*L	< BEACH / PALISADES >	0.1	
R	54.2	Capistrano Beach Trail path	0.1	
to	54.3	Doheney S B PARK LANTERN	0.8	
←	L	55.1	PARK LANTERN	0.5
←	L	55.6	DANA POINT HARBOR DR	0.4
←	L	56.0	CASITAS	0.1
←	L	56.1	parking lot (bollards) toward:	0.2

Regroup: COFFEE IMPORTERS;Ice Cream

R	56.3	CASITAS	0.1	
←	L	56.4	DANA POINT HARBOR DR	0.7
←	L	57.1	Return into parking lot @ Start	

Comments? Mailto:rides@bikeirvine.org

Remotes.xls

Updated 5/5/24