

DEERFIELD #33 - SHORT

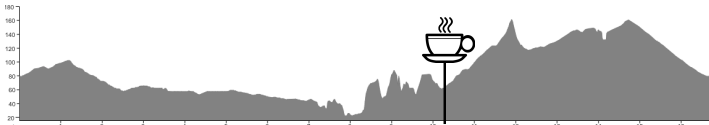
16.7 Miles

	@Mile	CF2 (20.6'/m) +/-345 ft	Dist
←	L 0.1	DEERWOOD W	0.6
	R 0.7	DEER CREEK	0.0
	R 0.7	DEERFIELD	0.2
←	*L 0.9	YALE	0.2
	R 1.1	Walnut Trail <i>bike path</i>	0.0
	L 1.1	<i>under YALE (West)</i>	1.4
	R 2.5	HARVARD	0.7
	R 3.2	Peters Canyon Trail <i>path</i>	0.0
↙	#L 3.2	<i>under HARVARD (South)</i>	0.6
↗	BL 3.8	Como Channel Trail <i>path</i>	0.3
	R 4.1	HARVARD	5.2
←	*L 9.3	CULVER	0.7
	R 10.0	<i>into center @Carl's JR</i>	0.2



STARBUCKS & MAG'S DONUTS
CULVER & MICHELSON, IRVINE

	10.2	<i>exit NORTH to MICHELSON</i>	0.0
	R 10.2	MICHELSON x UNIVERSITY	1.6
←	*L 11.8	University Trail <i>bike path</i>	0.7
↗	BR 12.5	<i>up ramp to bridge over FRWY</i>	0.2
	R 12.7	Freeway Trail <i>bike path</i>	0.9
	X 13.6	ALTON	0.0
to	13.6	Sand Canyon Side- <i>path</i>	0.4
←	L 14.0	S.Diego Creek Trail <i>path</i>	0.1
↗	BL 14.1	<i>Exit path to VALLEY OAK</i>	0.1
	R 14.2	VALLEY OAK	0.5
←	*L 14.7	IRVINE CENTER	1.9
	R 16.6	DEERWOOD <i>back to start</i>	



Questions/Comments: rides@bikeirvine.org rev 2/17/24

Report mishaps to crash@bikeirvine.org

DCP#33 S <https://ridewithgps.com/routes/27000460>

DEERFIELD #33 - SHORT

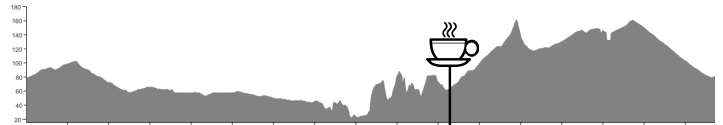
16.7 Miles

	@Mile	CF2 (20.6'/m) +/-345 ft	Dist
←	L 0.1	DEERWOOD W	0.6
	R 0.7	DEER CREEK	0.0
	R 0.7	DEERFIELD	0.2
←	*L 0.9	YALE	0.2
	R 1.1	Walnut Trail <i>bike path</i>	0.0
	L 1.1	<i>under YALE (West)</i>	1.4
	R 2.5	HARVARD	0.7
	R 3.2	Peters Canyon Trail <i>path</i>	0.0
↙	#L 3.2	<i>under HARVARD (South)</i>	0.6
↗	BL 3.8	Como Channel Trail <i>path</i>	0.3
	R 4.1	HARVARD	5.2
←	*L 9.3	CULVER	0.7
	R 10.0	<i>into center @Carl's JR</i>	0.2



STARBUCKS & MAG'S DONUTS
CULVER & MICHELSON, IRVINE

	10.2	<i>exit NORTH to MICHELSON</i>	0.0
	R 10.2	MICHELSON x UNIVERSITY	1.6
←	*L 11.8	University Trail <i>bike path</i>	0.7
↗	BR 12.5	<i>up ramp to bridge over FRWY</i>	0.2
	R 12.7	Freeway Trail <i>bike path</i>	0.9
	X 13.6	ALTON	0.0
to	13.6	Sand Canyon Side- <i>path</i>	0.4
←	L 14.0	S.Diego Creek Trail <i>path</i>	0.1
↗	BL 14.1	<i>Exit path to VALLEY OAK</i>	0.1
	R 14.2	VALLEY OAK	0.5
←	*L 14.7	IRVINE CENTER	1.9
	R 16.6	DEERWOOD <i>back to start</i>	



Questions/Comments: rides@bikeirvine.org rev 2/17/24

Report mishaps to crash@bikeirvine.org

DCP#33 S <https://ridewithgps.com/routes/27000460>

DEERFIELD #33 - MEDIUM

27.6 Miles

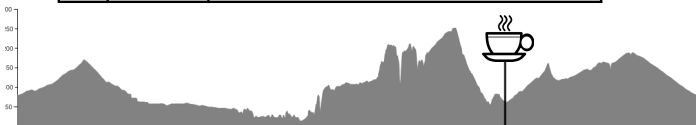
	@Mile	CF2 (29.5'/m) +/-814 ft	Dist
← L	0.0	DEERWOOD W	0.7
R	0.7	DEER CREEK	0.0
R	0.7	DEERFIELD	0.2
← L	0.9	YALE	1.8
← *L	2.7	BRYAN	1.3
R	4.0	Peters Canyon Trail <i>path</i>	0.0
↙ #L	4.0	<i>under BRYAN (South)</i>	1.5
↖ BL	5.5	Como Channel Trail <i>path</i>	0.3
R	5.8	HARVARD	4.2
R	10.0	UNIVERSITY	1.8
to	11.8	EASTBLUFF x JAMBOREE	0.4
R	12.2	VISTA DEL ORO	1.8
R	14.0	MAR VISTA	0.4
R	14.4	EASTBLUFF	0.1
to	14.5	FORD x JAMBOREE	0.8
to	15.3	BONITA CYN x MacARTHUR	2.1
to	17.4	CULVER x SHADY CYN	2.3
R	19.7	<i>into center @Carl's JR</i>	0.0



STARBUCKS & MAG'S DONUTS

CULVER & MICHELSON, IRVINE

R	19.7	<i>exit shopping center NORTH</i>	0.1
R	19.8	MICHELSON	1.6
X	21.4	UNIVERSITY	0.0
← *L	21.4	University Trail <i>path</i>	0.7
↗ BR	22.1	<i>ramp to bridge over Frwy</i>	0.2
R	22.3	Freeway Trail <i>path</i>	0.9
R	23.2	ALTON	0.5
← *L	23.7	LAGUNA CYN x SAND CYN	1.4
to	25.1	OAK CANYON	0.3
← L	25.4	VALLEY OAK	0.3
R	25.7	IRVINE CENTER	1.8
R	27.5	DEERWOOD <i>back to start</i>	



Questions/Comments: rides@bikeirvine.org rev 12/17/22

Report mishaps to crash@bikeirvine.org

DCP#33 M <https://ridewithgps.com/routes/27000410>

DEERFIELD #33 - MEDIUM

27.6 Miles

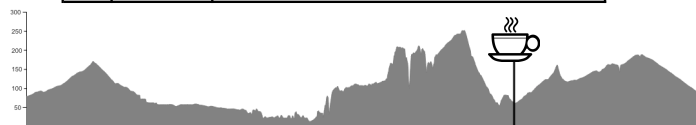
	@Mile	CF2 (29.5'/m) +/-814 ft	Dist
← L	0.1	DEERWOOD W	0.6
R	0.7	DEER CREEK	0.0
R	0.7	DEERFIELD	0.2
← L	0.9	YALE	1.8
← *L	2.7	BRYAN	1.3
R	4.0	Peters Canyon Trail <i>path</i>	0.0
↙ #L	4.0	<i>under BRYAN (South)</i>	1.5
↖ BL	5.5	Como Channel Trail <i>path</i>	0.3
R	5.8	HARVARD	4.2
R	10.0	UNIVERSITY	1.8
to	11.8	EASTBLUFF x JAMBOREE	0.4
R	12.2	VISTA DEL ORO	1.8
R	14.0	MAR VISTA	0.4
R	14.4	EASTBLUFF	0.1
to	14.5	FORD x JAMBOREE	0.8
to	15.3	BONITA CYN x MacARTHUR	2.1
to	17.4	CULVER x SHADY CYN	2.3
R	19.7	<i>into center @Carl's JR</i>	0.0



STARBUCKS & MAG'S DONUTS

CULVER & MICHELSON, IRVINE

R	19.7	<i>exit shopping center NORTH</i>	0.1
R	19.8	MICHELSON	1.6
X	21.4	UNIVERSITY	0.0
← *L	21.4	University Trail <i>path</i>	0.7
↗ BR	22.1	<i>ramp to bridge over Frwy</i>	0.2
R	22.3	Freeway Trail <i>path</i>	0.9
R	23.2	ALTON	0.5
← *L	23.7	LAGUNA CYN x SAND CYN	1.4
to	25.1	OAK CANYON	0.3
← L	25.4	VALLEY OAK	0.3
R	25.7	IRVINE CENTER	1.8
R	27.5	DEERWOOD <i>back to start</i>	



Questions/Comments: rides@bikeirvine.org rev 12/17/22

Report mishaps to crash@bikeirvine.org

DCP#33 M <https://ridewithgps.com/routes/27000410>

DEERFIELD #33 - LONG

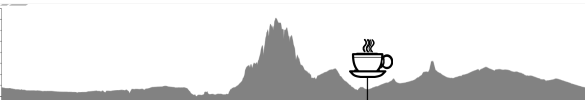
37.9 Miles

@Mile CF3 (39.9'/m) +/-1,512 ft Dist

R	0.0	DEERWOOD W	0.5	
←	L	0.5	DEER SPRING	0.0
←	L	0.5	DEERFIELD	0.4
←	L	0.9	HEARTHSTONE	0.4
R	1.3	PASEO WESTPARK	0.1	
to	1.4	MOFFETT x HARVARD	1.0	
←	*L	2.4	TUSTIN RANCH	1.1
to	3.5	VON KARMEN xBARRANCA	3.1	
to	6.6	NEWPORT PL xMACARTHUR	0.1	
R	6.7	DOVE	0.4	
←	L	7.1	BIRCH	0.9
↻	FR	8.0	MESA	0.6
←	L	8.6	SANTA ANA	2.0
←	L	10.6	E 19th	0.5
to	11.1	DOVER xIRVINE AVE	1.4	
←	*L	12.5	PCH	0.4
R	12.9	BAYSIDE	2.3	
←	L	15.2	MARQUERITE	1.1
R	16.3	SAN JOAQUIN HILLS	1.3	
←	*L	17.6	NEWPORT RIDGE	0.5
←	L	18.1	TERRACE RIDGE	0.1
to	18.2	<i>paved Fire Access Road</i>	0.1	
R	18.3	EL CAPITAN	0.3	
R	18.6	SPY GLASS	1.2	
R	19.8	FORD	0.0	
←	L	19.8	PRAIRIE	0.1
R	19.9	BONITA CANYON	1.4	
to	21.3	CULVER xSHADY CYN	2.2	
R	23.5	<i>into center @Carl's JR</i>	0.1	

 **STARBUCKS & MAG'S DONUTS**
CULVER & MICHELSON, IRVINE

R	23.6	<i>exit shopping center NORTH</i>	0.1	
R	23.7	MICHELSON	1.6	
←	*L	25.3	University Trail <i>(path)</i>	0.6
to	25.9	Juanita Moe Trail <i>(path)</i>	1.0	
R	26.9	SAND CANYON	0.1	
↻	°L	27.0	QUAIL HILL $\frac{3}{4}$ circle	0.4
R	27.4	KNOLLCREST	0.7	
R	28.1	QUAIL HILL	0.3	
↻	°L	28.4	LAGUNA CYN $\frac{3}{4}$ circle	0.7
R	29.1	ALTON	1.7	
X	30.8	TECHNOLOGY 1st time	0.6	
R	31.4	TECHNOLOGY 2nd time	2.6	
←	L	34.0	LAGUNA CYN	0.9
R	34.9	BARRANCA'	0.5	
R	35.4	VALLEY OAK	0.5	
←	*L	35.9	IRVINE CENTER	1.9
R	37.8	DEERWOOD <i>back to start</i>		



Questions/Comments: rides@bikeirvine.org Rev 7/30/23

Report mishaps to crash@bikeirvine.org

DCP#33 L <https://ridewithgps.com/routes/27000210>

DEERFIELD #33 - LONG

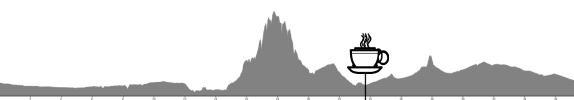
37.9 Miles

@Mile CF3 (39.9'/m) +/-1,512 ft Dist

R	0.0	DEERWOOD W	0.5	
←	L	0.5	DEER SPRING	0.0
←	L	0.5	DEERFIELD	0.4
←	L	0.9	HEARTHSTONE	0.4
R	1.3	PASEO WESTPARK	0.1	
to	1.4	MOFFETT x HARVARD	1.0	
←	*L	2.4	TUSTIN RANCH	1.1
to	3.5	VON KARMEN xBARRANCA	3.1	
to	6.6	NEWPORT PL xMACARTHUR	0.1	
R	6.7	DOVE	0.4	
←	L	7.1	BIRCH	0.9
↻	FR	8.0	MESA	0.6
←	L	8.6	SANTA ANA	2.0
←	L	10.6	E 19th	0.5
to	11.1	DOVER xIRVINE AVE	1.4	
←	*L	12.5	PCH	0.4
R	12.9	BAYSIDE	2.3	
←	L	15.2	MARQUERITE	1.1
R	16.3	SAN JOAQUIN HILLS	1.3	
←	*L	17.6	NEWPORT RIDGE	0.5
←	L	18.1	TERRACE RIDGE	0.1
to	18.2	<i>paved Fire Access Road</i>	0.1	
R	18.3	EL CAPITAN	0.3	
R	18.6	SPY GLASS	1.2	
R	19.8	FORD	0.0	
←	L	19.8	PRAIRIE	0.1
R	19.9	BONITA CANYON	1.4	
to	21.3	CULVER xSHADY CYN	2.2	
R	23.5	<i>into center @Carl's JR</i>	0.1	

 **STARBUCKS & MAG'S DONUTS**
CULVER & MICHELSON, IRVINE

R	23.6	<i>exit shopping center NORTH</i>	0.1	
R	23.7	MICHELSON	1.6	
←	*L	25.3	University Trail <i>(path)</i>	0.6
to	25.9	Juanita Moe Trail <i>(path)</i>	1.0	
R	26.9	SAND CANYON	0.1	
↻	°L	27.0	QUAIL HILL $\frac{3}{4}$ circle	0.4
R	27.4	KNOLLCREST	0.7	
R	28.1	QUAIL HILL	0.3	
↻	°L	28.4	LAGUNA CYN $\frac{3}{4}$ circle	0.7
R	29.1	ALTON	1.7	
X	30.8	TECHNOLOGY 1st time	0.6	
R	31.4	TECHNOLOGY 2nd time	2.6	
←	L	34.0	LAGUNA CYN	0.9
R	34.9	BARRANCA'	0.5	
R	35.4	VALLEY OAK	0.5	
←	*L	35.9	IRVINE CENTER	1.9
R	37.8	DEERWOOD <i>back to start</i>		



Questions/Comments: rides@bikeirvine.org Rev 7/30/23

Report mishaps to crash@bikeirvine.org

DCP#33 L <https://ridewithgps.com/routes/27000210>