

DEERFIELD #33 - SHORT

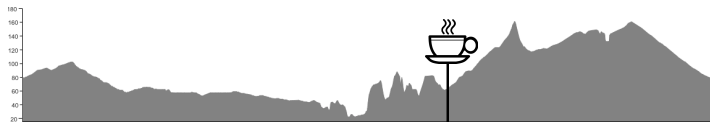
16.7 Miles

| | @Mile | CF2 (20.6'/m) +/-345 ft | Dist |
|---|--------|-----------------------------------|------|
| ← | L 0.1 | DEERWOOD W | 0.6 |
| | R 0.7 | DEER CREEK | 0.0 |
| | R 0.7 | DEERFIELD | 0.2 |
| ← | *L 0.9 | YALE | 0.2 |
| | R 1.1 | Walnut Trail (<i>bike path</i>) | 0.0 |
| | L 1.1 | <i>under YALE (west)</i> | 1.4 |
| | R 2.5 | HARVARD | 0.7 |
| | R 3.2 | Peters Canyon Tr (<i>path</i>) | 0.0 |
| ↙ | #L 3.2 | <i>under HARVARD (south)</i> | 0.6 |
| ↗ | BL 3.8 | Como Channel Tr (<i>path</i>) | 0.3 |
| | R 4.1 | HARVARD | 5.2 |
| ← | *L 9.3 | CULVER | 0.7 |
| | R 10.0 | <i>into center @Carl's JR</i> | 0.2 |



STARBUCKS & MAG'S DONUTS
CULVER & MICHELSON, IRVINE

| | | | |
|---|---------|------------------------------------|-----|
| | 10.2 | <i>exit NORTH to MICHELSON</i> | 0.0 |
| | R 10.2 | MICHELSON | 1.6 |
| | X 11.8 | UNIVERSITY | 0.0 |
| ← | *L 11.8 | University Tr (<i>path</i>) | 0.7 |
| ↗ | BR 12.5 | <i>up ramp to bridge over FRWY</i> | 0.2 |
| | R 12.7 | Freeway Trail (<i>path</i>) | 0.9 |
| | X 13.6 | ALTON | 0.0 |
| | to 13.6 | Sand Canyon Sidepath | 0.4 |
| ← | L 14.0 | S.Diego Creek Tr (<i>path</i>) | 0.1 |
| ↗ | BL 14.1 | <i>Exit path to VALLEY OAK</i> | 0.1 |
| | R 14.2 | VALLEY OAK | 0.5 |
| ← | *L 14.7 | IRVINE CENTER | 1.9 |
| | R 16.6 | DEERWOOD <i>back to start</i> | |



Questions/Comments: rides@bikeirvine.org rev 12/17/22

Report mishaps to crash@bikeirvine.org

DCP#33 S

<https://ridewithgps.com/routes/27000460>

DEERFIELD #33 - SHORT

16.7 Miles

| | @Mile | CF2 (20.6'/m) +/-345 ft | Dist |
|---|--------|-----------------------------------|------|
| ← | L 0.1 | DEERWOOD W | 0.6 |
| | R 0.7 | DEER CREEK | 0.0 |
| | R 0.7 | DEERFIELD | 0.2 |
| ← | *L 0.9 | YALE | 0.2 |
| | R 1.1 | Walnut Trail (<i>bike path</i>) | 0.0 |
| | L 1.1 | <i>under YALE (west)</i> | 1.4 |
| | R 2.5 | HARVARD | 0.7 |
| | R 3.2 | Peters Canyon Tr (<i>path</i>) | 0.0 |
| ↙ | #L 3.2 | <i>under HARVARD (south)</i> | 0.6 |
| ↗ | BL 3.8 | Como Channel Tr (<i>path</i>) | 0.3 |
| | R 4.1 | HARVARD | 5.2 |
| ← | *L 9.3 | CULVER | 0.7 |
| | R 10.0 | <i>into center @Carl's JR</i> | 0.2 |



STARBUCKS & MAG'S DONUTS
CULVER & MICHELSON, IRVINE

| | | | |
|---|---------|------------------------------------|-----|
| | 10.2 | <i>exit NORTH to MICHELSON</i> | 0.0 |
| | R 10.2 | MICHELSON | 1.6 |
| | X 11.8 | UNIVERSITY | 0.0 |
| ← | *L 11.8 | University Tr (<i>path</i>) | 0.7 |
| ↗ | BR 12.5 | <i>up ramp to bridge over FRWY</i> | 0.2 |
| | R 12.7 | Freeway Trail (<i>path</i>) | 0.9 |
| | X 13.6 | ALTON | 0.0 |
| | to 13.6 | Sand Canyon Sidepath | 0.4 |
| ← | L 14.0 | S.Diego Creek Tr (<i>path</i>) | 0.1 |
| ↗ | BL 14.1 | <i>Exit path to VALLEY OAK</i> | 0.1 |
| | R 14.2 | VALLEY OAK | 0.5 |
| ← | *L 14.7 | IRVINE CENTER | 1.9 |
| | R 16.6 | DEERWOOD <i>back to start</i> | |



Questions/Comments: rides@bikeirvine.org rev 12/17/22

Report mishaps to crash@bikeirvine.org

DCP#33 S

<https://ridewithgps.com/routes/27000460>

DEERFIELD #33 - MEDIUM

27.6 Miles

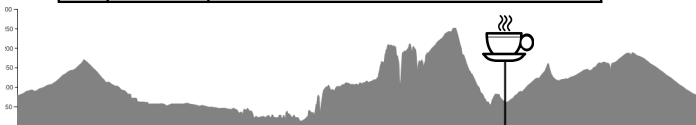
| | @Mile | CF2 (29.5'/m) +/-814 ft | Dist |
|----|--------|-------------------------|------|
| ← | L 0.0 | DEERWOOD W | 0.7 |
| | R 0.7 | DEER CREEK | 0.0 |
| | R 0.7 | DEERFIELD | 0.2 |
| ← | L 0.9 | YALE | 1.8 |
| ← | *L 2.7 | BRYAN | 1.3 |
| | R 4.0 | Peters Canyon Tr (path) | 0.0 |
| ↙ | #L 4.0 | under BRYAN (south) | 1.5 |
| ↖ | BL 5.5 | Como Channel Tr (path) | 0.3 |
| | R 5.8 | HARVARD | 4.2 |
| | R 10.0 | UNIVERSITY | 1.8 |
| to | 11.8 | EASTBLUFF x JAMBOREE | 0.4 |
| | R 12.2 | VISTA DEL ORO | 1.8 |
| | R 14.0 | MAR VISTA | 0.4 |
| | R 14.4 | EASTBLUFF | 0.1 |
| to | 14.5 | FORD x JAMBOREE | 0.8 |
| to | 15.3 | BONITA CYN x MacARTHUR | 2.1 |
| to | 17.4 | CULVER x SHADY CYN | 2.3 |
| | R 19.7 | into center @Carl's JR | 0.0 |



STARBUCKS & MAG'S DONUTS

CULVER & MICHELSON, IRVINE

| | | | |
|----|---------|----------------------------|-----|
| | R 19.7 | exit shopping center NORTH | 0.1 |
| | R 19.8 | MICHELSON | 1.6 |
| | X 21.4 | UNIVERSITY | 0.0 |
| ← | *L 21.4 | University Trail (path) | 0.7 |
| ↗ | BR 22.1 | ramp to bridge over Frwy | 0.2 |
| | R 22.3 | Freeway Trail (path) | 0.9 |
| | R 23.2 | ALTON | 0.5 |
| ← | *L 23.7 | LAGUNA CYN | 1.4 |
| to | 25.1 | OAK CYN x SAND CYN | 0.3 |
| ← | L 25.4 | VALLEY OAK | 0.3 |
| | R 25.7 | IRVINE CENTER | 1.8 |
| | R 27.5 | DEERWOOD back to start | |



Questions/Comments: rides@bikeirvine.org rev 12/17/22

Report mishaps to crash@bikeirvine.org

DCP#33 M <https://ridewithgps.com/routes/27000410>

DEERFIELD #33 - MEDIUM

27.6 Miles

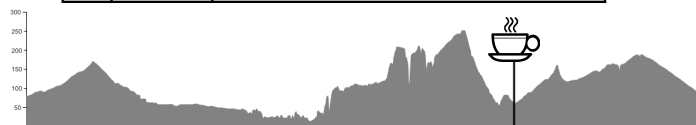
| | @Mile | CF2 (29.5'/m) +/-814 ft | Dist |
|----|--------|-------------------------|------|
| ← | L 0.1 | DEERWOOD W | 0.6 |
| | R 0.7 | DEER CREEK | 0.0 |
| | R 0.7 | DEERFIELD | 0.2 |
| ← | L 0.9 | YALE | 1.8 |
| ← | *L 2.7 | BRYAN | 1.3 |
| | R 4.0 | Peters Canyon Tr (path) | 0.0 |
| ↙ | #L 4.0 | under BRYAN (south) | 1.5 |
| ↖ | BL 5.5 | Como Channel Tr (path) | 0.3 |
| | R 5.8 | HARVARD | 4.2 |
| | R 10.0 | UNIVERSITY | 1.8 |
| to | 11.8 | EASTBLUFF x JAMBOREE | 0.4 |
| | R 12.2 | VISTA DEL ORO | 1.8 |
| | R 14.0 | MAR VISTA | 0.4 |
| | R 14.4 | EASTBLUFF | 0.1 |
| to | 14.5 | FORD x JAMBOREE | 0.8 |
| to | 15.3 | BONITA CYN x MacARTHUR | 2.1 |
| to | 17.4 | CULVER x SHADY CYN | 2.3 |
| | R 19.7 | into center @Carl's JR | 0.0 |



STARBUCKS & MAG'S DONUTS

CULVER & MICHELSON, IRVINE

| | | | |
|----|---------|----------------------------|-----|
| | R 19.7 | exit shopping center NORTH | 0.1 |
| | R 19.8 | MICHELSON | 1.6 |
| | X 21.4 | UNIVERSITY | 0.0 |
| ← | *L 21.4 | University Trail (path) | 0.7 |
| ↗ | BR 22.1 | ramp to bridge over Frwy | 0.2 |
| | R 22.3 | Freeway Trail (path) | 0.9 |
| | R 23.2 | ALTON | 0.5 |
| ← | *L 23.7 | LAGUNA CYN | 1.4 |
| to | 25.1 | OAK CYN x SAND CYN | 0.3 |
| ← | L 25.4 | VALLEY OAK | 0.3 |
| | R 25.7 | IRVINE CENTER | 1.8 |
| | R 27.5 | DEERWOOD back to start | |



Questions/Comments: rides@bikeirvine.org rev 12/17/22

Report mishaps to crash@bikeirvine.org

DCP#33 M <https://ridewithgps.com/routes/27000410>

DEERFIELD #33 - LONG

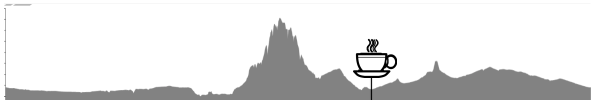
37.9 Miles

@Mile CF3 (39.9'/m) +/-1,512 ft Dist

| | | | | |
|----|------|------------------------|---------------|-----|
| R | 0.0 | DEERWOOD W | 0.5 | |
| ← | L | 0.5 | DEER SPRING | 0.0 |
| ← | L | 0.5 | DEERFIELD | 0.4 |
| ← | L | 0.9 | HEARTHSTONE | 0.4 |
| R | 1.3 | PASEO WESTPARK | 0.1 | |
| to | 1.4 | MOFFETT x HARVARD | 1.0 | |
| ← | *L | 2.4 | TUSTIN RANCH | 1.1 |
| to | 3.5 | VON KARMEN xBARRANCA | 3.1 | |
| to | 6.6 | NEWPORT PL xMACARTHUR | 0.1 | |
| R | 6.7 | DOVE | 0.4 | |
| ← | L | 7.1 | BIRCH | 0.9 |
| ↻ | FR | 8.0 | MESA | 0.6 |
| ← | L | 8.6 | SANTA ANA | 2.0 |
| ← | L | 10.6 | E 19th | 0.5 |
| to | 11.1 | DOVER xIRVINE AVE | 1.4 | |
| ← | *L | 12.5 | PCH | 0.4 |
| R | 12.9 | BAYSIDE | 2.3 | |
| ← | L | 15.2 | MARQUERITE | 1.1 |
| R | 16.3 | SAN JOAQUIN HILLS | 1.3 | |
| ← | *L | 17.6 | NEWPORT RIDGE | 0.5 |
| ← | L | 18.1 | TERRACE RIDGE | 0.1 |
| to | 18.2 | paved Fire Access Road | 0.1 | |
| R | 18.3 | EL CAPITAN | 0.3 | |
| R | 18.6 | SPY GLASS | 1.2 | |
| R | 19.8 | FORD | 0.0 | |
| ← | L | 19.8 | PRAIRIE | 0.1 |
| R | 19.9 | BONITA CANYON | 1.4 | |
| to | 21.3 | CULVER xSHADY CYN | 2.2 | |
| R | 23.5 | into center @Carl's JR | 0.1 | |

 **STARBUCKS & MAG'S DONUTS**
CULVER & MICHELSON, IRVINE

| | | | | |
|----|------|----------------------------|-------------------------|-----|
| R | 23.6 | exit shopping center NORTH | 0.1 | |
| R | 23.7 | MICHELSON | 1.6 | |
| ← | *L | 25.3 | University Trail (path) | 0.6 |
| to | 25.9 | Juanita Moe Trail (path) | 1.0 | |
| R | 26.9 | SAND CANYON | 0.1 | |
| ↻ | °L | 27.0 | QUAIL HILL ¾ circle | 0.4 |
| R | 27.4 | KNOLLCREST | 0.7 | |
| R | 28.1 | QUAIL HILL | 0.3 | |
| ↻ | °L | 28.4 | LAGUNA CYN ¾ circle | 0.7 |
| R | 29.1 | ALTON | 1.7 | |
| X | 30.8 | TECHNOLOGY 1st time | 0.6 | |
| R | 31.4 | TECHNOLOGY 2nd time | 2.6 | |
| ← | L | 34.0 | LAGUNA CYN | 0.9 |
| R | 34.9 | BARRANCA' | 0.5 | |
| R | 35.4 | VALLEY OAK | 0.5 | |
| ← | *L | 35.9 | IRVINE CENTER | 1.9 |
| R | 37.8 | DEERWOOD back to start | | |



Questions/Comments: rides@bikeirvine.org Rev 7/30/23

Report mishaps to crash@bikeirvine.org

DCP#33 L <https://ridewithgps.com/routes/27000210>

DEERFIELD #33 - LONG

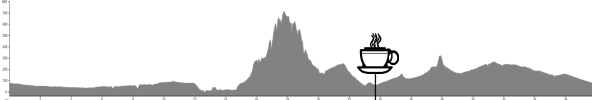
37.9 Miles

@Mile CF3 (39.9'/m) +/-1,512 ft Dist

| | | | | |
|----|------|------------------------|---------------|-----|
| R | 0.0 | DEERWOOD W | 0.5 | |
| ← | L | 0.5 | DEER SPRING | 0.0 |
| ← | L | 0.5 | DEERFIELD | 0.4 |
| ← | L | 0.9 | HEARTHSTONE | 0.4 |
| R | 1.3 | PASEO WESTPARK | 0.1 | |
| to | 1.4 | MOFFETT x HARVARD | 1.0 | |
| ← | *L | 2.4 | TUSTIN RANCH | 1.1 |
| to | 3.5 | VON KARMEN xBARRANCA | 3.1 | |
| to | 6.6 | NEWPORT PL xMACARTHUR | 0.1 | |
| R | 6.7 | DOVE | 0.4 | |
| ← | L | 7.1 | BIRCH | 0.9 |
| ↻ | FR | 8.0 | MESA | 0.6 |
| ← | L | 8.6 | SANTA ANA | 2.0 |
| ← | L | 10.6 | E 19th | 0.5 |
| to | 11.1 | DOVER xIRVINE AVE | 1.4 | |
| ← | *L | 12.5 | PCH | 0.4 |
| R | 12.9 | BAYSIDE | 2.3 | |
| ← | L | 15.2 | MARQUERITE | 1.1 |
| R | 16.3 | SAN JOAQUIN HILLS | 1.3 | |
| ← | *L | 17.6 | NEWPORT RIDGE | 0.5 |
| ← | L | 18.1 | TERRACE RIDGE | 0.1 |
| to | 18.2 | paved Fire Access Road | 0.1 | |
| R | 18.3 | EL CAPITAN | 0.3 | |
| R | 18.6 | SPY GLASS | 1.2 | |
| R | 19.8 | FORD | 0.0 | |
| ← | L | 19.8 | PRAIRIE | 0.1 |
| R | 19.9 | BONITA CANYON | 1.4 | |
| to | 21.3 | CULVER xSHADY CYN | 2.2 | |
| R | 23.5 | into center @Carl's JR | 0.1 | |

 **STARBUCKS & MAG'S DONUTS**
CULVER & MICHELSON, IRVINE

| | | | | |
|----|------|----------------------------|-------------------------|-----|
| R | 23.6 | exit shopping center NORTH | 0.1 | |
| R | 23.7 | MICHELSON | 1.6 | |
| ← | *L | 25.3 | University Trail (path) | 0.6 |
| to | 25.9 | Juanita Moe Trail (path) | 1.0 | |
| R | 26.9 | SAND CANYON | 0.1 | |
| ↻ | °L | 27.0 | QUAIL HILL ¾ circle | 0.4 |
| R | 27.4 | KNOLLCREST | 0.7 | |
| R | 28.1 | QUAIL HILL | 0.3 | |
| ↻ | °L | 28.4 | LAGUNA CYN ¾ circle | 0.7 |
| R | 29.1 | ALTON | 1.7 | |
| X | 30.8 | TECHNOLOGY 1st time | 0.6 | |
| R | 31.4 | TECHNOLOGY 2nd time | 2.6 | |
| ← | L | 34.0 | LAGUNA CYN | 0.9 |
| R | 34.9 | BARRANCA' | 0.5 | |
| R | 35.4 | VALLEY OAK | 0.5 | |
| ← | *L | 35.9 | IRVINE CENTER | 1.9 |
| R | 37.8 | DEERWOOD back to start | | |



Questions/Comments: rides@bikeirvine.org Rev 7/30/23

Report mishaps to crash@bikeirvine.org

DCP#33 L <https://ridewithgps.com/routes/27000210>