

DEERFIELD #27 - SHORT

14.6 MILES

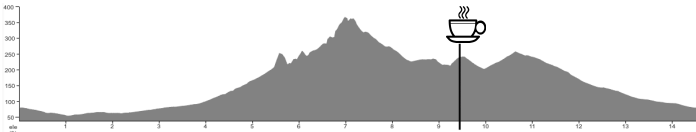
@Mile CF 3 (30.1'/m) +/-439 ft Dist

R	0.1	IRVINE CENTER	0.9
R	1.0	HARVARD	0.8
← L	1.8	WALNUT	1.0
R	2.8	TUSTIN RANCH	3.1
← *L	5.9	PIONEER WAY	0.2
R	6.1	PIONEER	0.9
R	7.0	PATRIOT	0.2
R	7.2	JAMBOREE	1.2
← *L	8.4	PORTOLA	0.8
← *L	9.2	<FORGE / GATE PARK>	0.1
R	9.3	<i>into shopping center</i>	0.2



Peet's Coffee
Culver & Portola, Irvine

R	9.5	CULVER	0.5
← *L	10.0	MEADOWOOD	0.6
R	10.6	YALE	3.5
R	14.1	IRVINE CENTER	0.4
R	14.5	DEERWOOD <i>to start</i>	



Report mishaps to crash@bikeirvine.org rev 12/27/21

COMMENTS: rides@bikeirvine.org

SAT27 S <https://ridewithgps.com/routes/37650395>

DEERFIELD #27 - SHORT

14.6 MILES

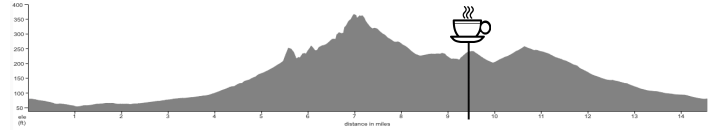
@Mile CF 3 (30.1'/m) +/-439 ft Dist

R	0.1	IRVINE CENTER	0.9
R	1.0	HARVARD	0.8
← L	1.8	WALNUT	1.0
R	2.8	TUSTIN RANCH	3.1
← *L	5.9	PIONEER WAY	0.2
R	6.1	PIONEER	0.9
R	7.0	PATRIOT	0.2
R	7.2	JAMBOREE	1.2
← *L	8.4	PORTOLA	0.8
← *L	9.2	<FORGE / GATE PARK>	0.1
R	9.3	<i>into shopping center</i>	0.2



Peet's Coffee
Culver & Portola, Irvine

R	9.5	CULVER	0.5
← *L	10.0	MEADOWOOD	0.6
R	10.6	YALE	3.5
R	14.1	IRVINE CENTER	0.4
R	14.5	DEERWOOD <i>to start</i>	



Report mishaps to crash@bikeirvine.org rev 12/27/21

COMMENTS: rides@bikeirvine.org

SAT27 S <https://ridewithgps.com/routes/37650395>

DEERFIELD #27 - MEDIUM

33.7 MILES

@Mile CF 4 (43.0'/m) +/-1,499 ft Dist

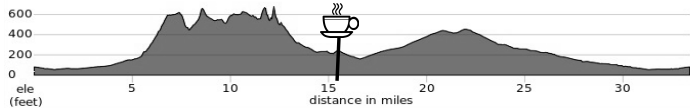
R	0.1	IRVINE CENTER	0.9
R	1.0	HARVARD	0.8
←	L 1.8	WALNUT	1.0
R	2.8	TUSTIN RANCH	1.8
R	4.6	< ADAMS / GREENWAY >	0.2
↶	FL 4.8	LA COLINA	0.5
R	5.3	BROWNING	0.5
←	L 5.8	BEVERLY GLEN	0.1
R	5.9	SKYLINE	0.4
←	L 6.3	SKYLINE@RACQUET HILL	0.3
R	6.6	<FOOTHILL / SKYLINE>	0.2
↗	BL 6.8	SKYLINE @ FOOTHILL	0.1
UP - Don't go DOWN FOOTHILL !			
←	L 6.9	SKYLINE @ LA CUESTA	1.1
←	L 8.0	COWAN HEIGHTS	0.2
R	8.2	NEWPORT	2.2
R	10.4	SANTIAGO CYN	0.5
R	10.9	JAMBOREE	3.8
←	*L 14.7	PORTOLA	0.8
←	*L 15.5	<FORGE / GATE PARK>	0.1
R	15.6	into shopping center	0.2

Peet's Coffee



Culver & Portola, Irvine

R	15.8	CULVER	1.1
←	*L 16.9	IRVINE BLVD	5.7
R	22.6	ALTON	1.5
R	24.1	BARRANCA	1.5
R	25.6	TECHNOLOGY	1.4
R	27.0	LAGUNA CYN/OAK CYN	0.4
←	L 27.4	VALLEY OAK	0.8
R	28.2	San Diego Creek Tr (path)	0.8
R	29.0	Jeffrey Sidepath (JOST)	0.2
↘	#R 29.2	San Diego Creek Tr (path)	0.1
X	29.3	tunnel under JEFFREY	2.2
↗	BR 31.5	exit bike path to HARVARD	0.1
R	31.6	HARVARD	1.0
R	32.6	PASEO WESTPARK	0.1
←	L 32.7	HEARTHSTONE	0.2
R	32.9	IRVINE CENTER	0.7
←	*L 33.6	DEERWOOD to start	



Report mishaps to crash@bikeirvine.org rev 6/25/23

COMMENTS: rides@bikeirvine.org

SAT27 M <https://ridewithgps.com/routes/27503537>

DEERFIELD #27 - MEDIUM

33.7 MILES

@Mile CF 4 (43.0'/m) +/-1,499 ft Dist

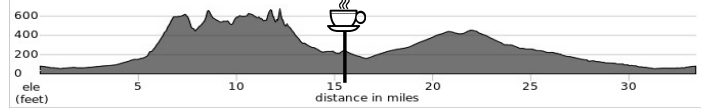
R	0.1	IRVINE CENTER	0.9
R	1.0	HARVARD	0.8
←	L 1.8	WALNUT	1.0
R	2.8	TUSTIN RANCH	1.8
↶	FL 4.6	< ADAMS / GREENWAY >	0.2
←	*L 4.8	LA COLINA	0.5
R	5.3	BROWNING	0.5
←	L 5.8	BEVERLY GLEN	0.1
R	5.9	SKYLINE	0.4
←	L 6.3	SKYLINE@RACQUET HILL	0.3
R	6.6	<FOOTHILL / SKYLINE>	0.2
↗	BL 6.8	SKYLINE @ FOOTHILL	0.1
UP - Don't go DOWN FOOTHILL !			
←	L 6.9	SKYLINE @ LA CUESTA	1.1
←	L 8.0	COWAN HEIGHTS	0.2
R	8.2	NEWPORT	2.2
R	10.4	SANTIAGO CYN	0.5
R	10.9	JAMBOREE	3.8
←	*L 14.7	PORTOLA	0.8
←	*L 15.5	<FORGE / GATE PARK>	0.1
R	15.6	into shopping center	0.2

Peet's Coffee



Culver & Portola, Irvine

R	15.8	CULVER	1.1
←	*L 16.9	IRVINE BLVD	5.7
R	22.6	ALTON	1.5
R	24.1	BARRANCA	1.5
R	25.6	TECHNOLOGY	1.4
R	27.0	LAGUNA CYN/OAK CYN	0.4
←	L 27.4	VALLEY OAK	0.8
R	28.2	San Diego Creek Tr (path)	0.8
R	29.0	Jeffrey Sidepath (JOST)	0.2
↘	#R 29.2	San Diego Creek Tr (path)	0.1
X	29.3	tunnel under JEFFREY	2.2
↗	BR 31.5	exit bike path to HARVARD	0.1
R	31.6	HARVARD	1.0
R	32.6	PASEO WESTPARK	0.1
←	L 32.7	HEARTHSTONE	0.2
R	32.9	IRVINE CENTER	0.7
←	*L 33.6	DEERWOOD to start	



Report mishaps to crash@bikeirvine.org rev 6/25/23

COMMENTS: rides@bikeirvine.org

SAT27 M <https://ridewithgps.com/routes/27503537>

DEERFIELD #27 - LONG

38.7 MILES

@Mile CF 5 (57.1'/m) +/-2,209 ft Dist

R	0.1	IRVINE CENTER	0.9
R	1.0	HARVARD	0.8
←	L 1.8	WALNUT	1.0
R	2.8	TUSTIN RANCH	1.8
R	4.6	< ADAMS / GREENWAY >	0.2
↶	FL 4.8	LA COLINA	0.5
R	5.3	BROWNING	0.5
←	L 5.8	BEVERLY GLEN	0.1
R	5.9	SKYLINE	0.4
←	L 6.3	SKYLINE @ RACQUET HILL	0.3
R	6.6	<FOOTHILL / SKYLINE>	0.2
↗	BL 6.8	SKYLINE @ FOOTHILL	0.1

UP - Don't go DOWN FOOTHILL !

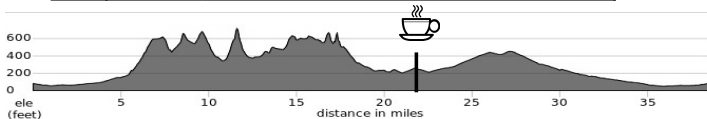
←	L 6.9	SKYLINE @ LA CUESTA	1.1
←	L 8.0	COWAN HEIGHTS	0.2
R	8.2	NEWPORT	1.3
←	*L 9.5	CANYON VIEW	1.2
←	L 10.7	CHAPMAN	0.3
R	11.0	CANNON	1.8
R	12.8	SANTIAGO CYN	0.7
R	13.5	ORANGE PARK	0.8
←	L 14.3	AMAPOLA	0.8
R	15.1	SANTIAGO CYN	0.9
R	16.0	JAMBOREE	3.8
←	*L 19.8	PORTOLA	0.8
←	*L 20.6	<FORGE / GATE PARK>	0.1
R	20.7	into shopping center	0.2

Peet's Coffee



Culver & Portola, Irvine

R	20.9	CULVER	1.1
←	*L 22.0	IRVINE BLVD	5.6
R	27.6	ALTON	8.4
←	R 36.0	HARVARD	1.6
R	37.6	PASEO WESTPARK	0.1
←	L 37.7	HEARTHSTONE	0.2
R	37.9	IRVINE CENTER	0.7
←	*L 38.6	DEERWOOD to start	



Report mishaps to crash@bikeirvine.org

rev 6/25/23

COMMENTS: rides@bikeirvine.org

SAT27 L

<https://ridewithgps.com/routes/28917434>

DEERFIELD #27 - LONG

38.7 MILES

@Mile CF 5 (57.1'/m) +/-2,209 ft Dist

R	0.1	IRVINE CENTER	0.9
R	1.0	HARVARD	0.8
←	L 1.8	WALNUT	1.0
R	2.8	TUSTIN RANCH	1.8
R	4.6	< ADAMS / GREENWAY >	0.2
↶	FL 4.8	LA COLINA	0.5
R	5.3	BROWNING	0.5
←	L 5.8	BEVERLY GLEN	0.1
R	5.9	SKYLINE	0.4
←	L 6.3	SKYLINE @ RACQUET HILL	0.3
R	6.6	<FOOTHILL / SKYLINE>	0.2
↗	BL 6.8	SKYLINE @ FOOTHILL	0.1

UP - Don't go DOWN FOOTHILL !

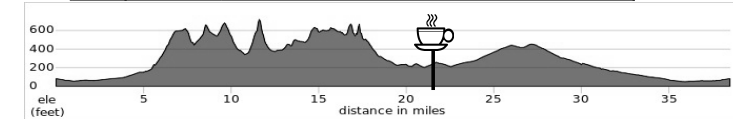
←	L 6.9	SKYLINE @ LA CUESTA	1.1
←	L 8.0	COWAN HEIGHTS	0.2
R	8.2	NEWPORT	1.3
←	*L 9.5	CANYON VIEW	1.2
←	L 10.7	CHAPMAN	0.3
R	11.0	CANNON	1.8
R	12.8	SANTIAGO CYN	0.7
R	13.5	ORANGE PARK	0.8
←	L 14.3	AMAPOLA	0.8
R	15.1	SANTIAGO CYN	0.9
R	16.0	JAMBOREE	3.8
←	*L 19.8	PORTOLA	0.8
←	*L 20.6	<FORGE / GATE PARK>	0.1
R	20.7	into shopping center	0.2

Peet's Coffee



Culver & Portola, Irvine

R	20.9	CULVER	1.1
←	*L 22.0	IRVINE BLVD	5.6
R	27.6	ALTON	8.4
←	R 36.0	HARVARD	1.6
R	37.6	PASEO WESTPARK	0.1
←	L 37.7	HEARTHSTONE	0.2
R	37.9	IRVINE CENTER	0.7
←	*L 38.6	DEERWOOD to start	



Report mishaps to crash@bikeirvine.org

rev 6/25/23

COMMENTS: rides@bikeirvine.org

SAT27 L

<https://ridewithgps.com/routes/28917434>