

DEERFIELD #4 - SHORT

13 Miles

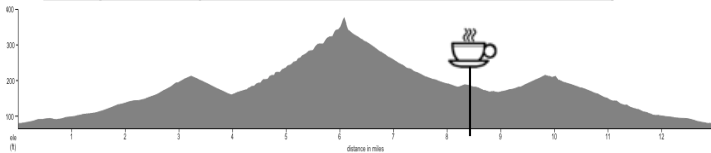
	@Mile	CF3 (30.6'/m) +/-398 ft	Dist
← L	0.1	DEERWOOD W	0.6
R	0.7	DEERCREEK	0.0
R	0.7	DEERFIELD	0.2
← *L	0.9	YALE	2.3
← *L	3.2	IRVINE BLVD	0.8
R	4.0	CULVER	0.2
R	4.2	Hicks Canyon Trail (path)	1.6
R	5.8	Portola Side Path	0.3
X	6.1	JEFFREY	0.0
↗ BR	6.1	Jeffrey Open Space Trail	1.9
↗ BR	8.0	Exit JOST to TRABUCO	0.1
X	8.1	TRABUCO	0.0
← *L	8.1	JEFFREY	0.0
BR	8.1	onto SW corner	0.1

STARBUCKS COFFEE



TRABUCO & JEFFREY, IRVINE

R	8.2	TRABUCO (East)	0.1
↗ BR	8.3	@ corner toward JOST	0.1
R	8.4	Jeffrey Open Space Trail	0.5
to	8.9	Cypress Village Trail	0.9
R	9.8	Sand Canyon Sidepath	0.4
R	10.2	Walnut Trail	1.7
↗ BR	11.9	go under YALE	0.0
↖ BL	11.9	Exit Walnut Tr up to YALE	0.1
R	12.0	YALE SB	0.5
R	12.5	IRVINE CENTER DR	0.4
R	12.9	DEERWOOD to start	



Report mishaps to crash@bikeirvine.org rev 8/26/23

QUESTIONS / COMMENTS: rides@bikeirvine.org

SAT04 S <https://ridewithgps.com/routes/37464133>

DEERFIELD #4 - SHORT

13 Miles

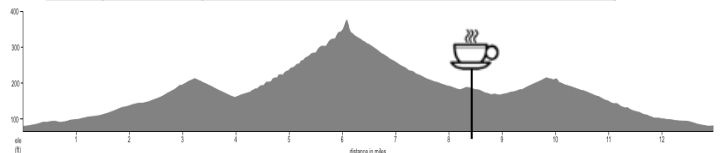
	@Mile	CF3 (30.6'/m) +/-398 ft	Dist
← L	0.1	DEERWOOD W	0.6
R	0.7	DEERCREEK	0.0
R	0.7	DEERFIELD	0.2
← *L	0.9	YALE	2.3
← *L	3.2	IRVINE BLVD	0.8
R	4.0	CULVER	0.2
R	4.2	Hicks Canyon Trail (path)	1.6
R	5.8	Portola Side Path	0.3
X	6.1	JEFFREY	0.0
↗ BR	6.1	Jeffrey Open Space Trail	1.9
↗ BR	8.0	Exit JOST to TRABUCO	0.1
X	8.1	TRABUCO	0.0
← *L	8.1	JEFFREY	0.0
BR	8.1	onto SW corner	0.1

STARBUCKS COFFEE



TRABUCO & JEFFREY, IRVINE

R	8.2	TRABUCO (East)	0.1
↗ BR	8.3	@ corner toward JOST	0.1
R	8.4	Jeffrey Open Space Trail	0.5
to	8.9	Cypress Village Trail	0.9
R	9.8	Sand Canyon Sidepath	0.4
R	10.2	Walnut Trail	1.7
↗ BR	11.9	go under YALE	0.0
↖ BL	11.9	Exit Walnut Tr up to YALE	0.1
R	12.0	YALE SB	0.5
R	12.5	IRVINE CENTER DR	0.4
R	12.9	DEERWOOD to start	



Report mishaps to crash@bikeirvine.org rev 8/26/23

QUESTIONS / COMMENTS: rides@bikeirvine.org

SAT04 S <https://ridewithgps.com/routes/37464133>

DEERFIELD #4 - MEDIUM


33.8 Miles

	@Mile	CF1 (19.9'/m) +/-674 ft	Dist
	R 0.1	IRVINE CENTER	3.0
←	*L 3.1	RED HILL	2.0
←	*L 5.1	ALTON	0.7
	R 5.8	VON KARMAN	2.0
←	*L 7.8	CAMPUS	1.4
←	*L 9.2	UNIVERSITY	2.3
←	*L 11.5	<ROSA DREW / RIDGELINE>	0.2
←	L 11.7	MICHELSON	0.4
	R 12.1	<YALE/JOHN INMON> <i>(bridge over freeway)</i>	0.3
←	L 12.4	W YALE LOOP	2.0
←	L 14.4	WARNER	0.8
	R 15.2	HARVARD	1.0
	R 16.2	Walnut Trail <i>(path)</i>	1.4
↖	BL 17.6	<i>pass under YALE</i>	0.0
	R 17.6	<i>connector up to YALE NB</i>	0.1
	R 17.7	YALE NB	1.1
	R 18.8	TRABUCO	0.7
	R 19.5	@ KOHL's center	0.2



STARBUCKS COFFEE
TRABUCO & JEFFREY, IRVINE

	19.7	<i>exit lot @ GROVE to</i>	0.0
R	19.7	JEFFREY (south)	0.1
R	19.8	ROOSEVELT	0.8
R	20.6	YALE	0.6
R	21.2	BRYAN / LONG MEADOW	1.2
←	L 22.4	SANCTUARY	0.1
	R 22.5	LAMPLIGHTER	0.2
←	L 22.7	GROVELAND	0.4
	R 23.1	IRVINE BLVD	3.6
	R 26.7	ALTON	1.6
	R 28.3	BARRANCA	1.5
	R 29.8	TECHNOLOGY	1.4
	R 31.2	LAGUNA CYN /OAK CYN	0.4
←	L 31.6	VALLEY OAK	0.2
	R 31.8	IRVINE CENTER	1.9
	R 33.7	DEERWOOD <i>to start</i>	



Report mishaps to crash@bikeirvine.org rev 8/26/23

QUESTIONS / COMMENTS: rides@bikeirvine.org

SAT04 M <https://ridewithgps.com/routes/27957901>

DEERFIELD #4 - MEDIUM


33.8 Miles

	@Mile	CF1 (19.9'/m) +/-674 ft	Dist
	R 0.1	IRVINE CENTER	3.0
←	L 3.1	RED HILL	2.0
←	L 5.1	ALTON	0.7
	R 5.8	VON KARMAN	2.0
←	L 7.8	CAMPUS	1.4
←	L 9.2	UNIVERSITY	2.3
←	L 11.5	<ROSA DREW / RIDGELINE>	0.2
←	L 11.7	MICHELSON	0.4
	R 12.1	<YALE/JOHN INMON> <i>(bridge over freeway)</i>	0.3
←	L 12.4	W YALE LOOP	2.0
←	L 14.4	WARNER	0.8
	R 15.2	HARVARD	1.0
	R 16.2	Walnut Trail <i>(path)</i>	1.4
↖	BL 17.6	<i>pass under YALE</i>	0.0
	R 17.6	<i>connector up to YALE NB</i>	0.1
	R 17.7	YALE NB	1.1
	R 18.8	TRABUCO	0.7
	R 19.5	@ KOHL's center	0.2



STARBUCKS COFFEE
TRABUCO & JEFFREY, IRVINE

	19.7	<i>exit lot @ GROVE to</i>	0.0
R	19.7	TRABUCO (east)	0.1
R	19.8	ROOSEVELT	0.8
R	20.6	YALE	0.6
R	21.2	BRYAN / LONG MEADOW	1.2
←	L 22.4	SANCTUARY	0.1
	R 22.5	LAMPLIGHTER	0.2
←	L 22.7	GROVELAND	0.4
	R 23.1	IRVINE BLVD	3.6
	R 26.7	ALTON	1.6
	R 28.3	BARRANCA	1.5
	R 29.8	TECHNOLOGY	1.4
	R 31.2	LAGUNA CYN /OAK CYN	0.4
←	L 31.6	VALLEY OAK	0.2
	R 31.8	IRVINE CENTER	1.9
	R 33.7	DEERWOOD <i>to start</i>	



Report mishaps to crash@bikeirvine.org rev 8/26/23

QUESTIONS / COMMENTS: rides@bikeirvine.org

SAT04 M <https://ridewithgps.com/routes/27957901>

DEERFIELD #4 - LONG

42.4 Miles

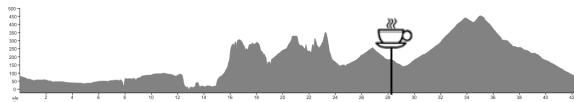
	@Mile	CF5 (59.9'/m) +/-2,539 ft	Dist
	R	0.1 IRVINE CENTER	0.9
←	*L	1.0 HARVARD	0.9
	R	1.9 WARNER	0.8
←	L	2.7 TUSTIN RNCH / VON KARMAN	3.4
	R	6.1 BIRCH / MESA	2.1
←	L	8.2 SANTA ANA	3.0
←	L	11.2 15TH	0.6
	R	11.8 St. ANDREWS	0.3
←	L	12.1 CLIFF	0.4
	R	12.5 DOVER	0.2
←	*L	12.7 PCH	0.4
	R	13.1 BAYSIDE	2.4
←	L	15.5 MARGUERITE	1.2
←	L	16.7 PACIFIC VIEW	0.4
	R	17.1 SAN MIGUEL	1.4
	R	18.5 FORD RD.	0.1
←	L	18.6 PRAIRIE DR.	0.0
	R	18.6 BONITA CANYON	1.4
	R	20.0 SHADY CANYON	1.5
←	L	21.5 SUNNYHILL	0.0
→	BR	21.5 Sidewalk @ NE Corner to	0.2
←	L	21.7 Shady Canyon Trail (path)	2.1
	R	23.8 FOSSIL RD	0.0
←	L	23.8 SHADY CANYON	0.1
	to	23.9 SAND CANYON (½ circle)	2.9
←	*L	26.8 TRABUCO	1.0
←	*L	27.8 JEFFREY	0.2
	R	28.0 GROVE into shopping center	0.3



STARBUCKS COFFEE

TRABUCO & JEFFREY, IRVINE

		28.3 exit lot @ GROVE to	0.0
	R	28.3 JEFFREY (south)	0.1
	R	28.4 ROOSEVELT	0.8
	R	29.2 YALE	0.6
	R	29.8 BRYAN / LONG MEADOW	1.2
←	L	31.0 SANCTUARY	0.1
	R	31.1 LAMPLIGHTER	0.2
←	L	31.3 GROVELAND	0.4
	R	31.7 IRVINE BLVD	3.6
	R	35.3 ALTON	1.6
	R	36.9 BARRANCA	1.5
	R	38.4 TECHNOLOGY	1.5
	R	39.9 LAGUNA CYN / OAK CYN	0.3
←	L	40.2 VALLEY OAK	0.2
	R	40.4 IRVINE CENTER	1.9
	R	42.3 DEERWOOD to start	



Report mishaps to crash@bikeirvine.org

rev 8/26/23

QUESTIONS / COMMENTS: rides@bikeirvine.org

SAT04 L

<https://ridewithgps.com/routes/37465081>

DEERFIELD #4 - LONG

42.4 Miles

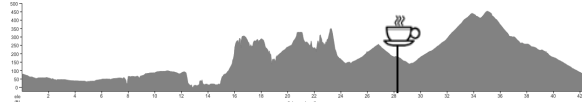
	@Mile	CF5 (59.9'/m) +/-2,539 ft	Dist
	R	0.1 IRVINE CENTER	0.9
←	*L	1.0 HARVARD	0.9
	R	1.9 WARNER	0.8
←	L	2.7 TUSTIN RNCH / VON KARMAN	3.4
	R	6.1 BIRCH / MESA	2.1
←	L	8.2 SANTA ANA	3.0
←	L	11.2 15TH	0.6
	R	11.8 St. ANDREWS	0.3
←	L	12.1 CLIFF	0.4
	R	12.5 DOVER	0.2
←	*L	12.7 PCH	0.4
	R	13.1 BAYSIDE	2.4
←	L	15.5 MARGUERITE	1.2
←	L	16.7 PACIFIC VIEW	0.4
	R	17.1 SAN MIGUEL DR.	1.4
	R	18.5 FORD RD.	0.1
←	L	18.6 PRAIRIE DR.	0.0
	R	18.6 BONITA CANYON	1.4
	R	20.0 SHADY CANYON	1.5
←	L	21.5 SUNNYHILL	0.0
→	BR	21.5 Sidewalk @ NE Corner to	0.2
←	L	21.7 Shady Canyon Trail (path)	2.1
	R	23.8 FOSSIL RD	0.0
←	L	23.8 SHADY CANYON	0.1
	to	23.9 SAND CANYON (½ circle)	2.9
←	*L	26.8 TRABUCO	1.0
←	*L	27.8 JEFFREY	0.2
	R	28.0 GROVE into shopping center	0.3



STARBUCKS COFFEE

TRABUCO & JEFFREY, IRVINE

		28.3 exit lot @ GROVE to	0.0
	R	28.3 JEFFREY (south)	0.1
	R	28.4 ROOSEVELT	0.8
	R	29.2 YALE	0.6
	R	29.8 BRYAN / LONG MEADOW	1.2
←	L	31.0 SANCTUARY	0.1
	R	31.1 LAMPLIGHTER	0.2
←	L	31.3 GROVELAND	0.4
	R	31.7 IRVINE BLVD	3.6
	R	35.3 ALTON	1.6
	R	36.9 BARRANCA	1.5
	R	38.4 TECHNOLOGY	1.5
	R	39.9 LAGUNA CYN / OAK CYN	0.3
←	L	40.2 VALLEY OAK	0.2
	R	40.4 IRVINE CENTER	1.9
	R	42.3 DEERWOOD to start	



Report mishaps to crash@bikeirvine.org

rev 8/26/23

QUESTIONS / COMMENTS: rides@bikeirvine.org

SAT04 L

<https://ridewithgps.com/routes/37465081>