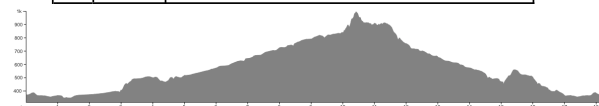



Los Olivos & Ballard Canyon

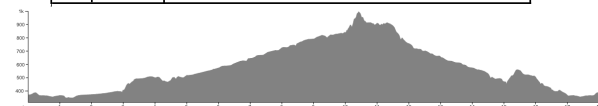
	@Mile	18.2 Miles 886ft CF4 (48'/m)	Dist
	0.0	exit Hampton Inn @ DAMASSA	50 ft
←	L 0.0	McMURAY	0.5
←	L 0.5	ROUTE 246	3.9
←	*L 4.4	ALAMO PINTADO RD	4.0
	R 8.4	ALAMO PINTADO <i>Los Olivos</i> →	0.1
←	L 8.5	< GRAND / ROBLAR >	0.8
regroup in town center 			
←	L 9.3	ALAMO PINTADO AVE	0.3
↻	FR 9.6	STEELE X FOXEN CNYN	0.2
	to 9.8	BALLARD CANYON	5.3
↘	#R 15.1	BALLARD CANYON	1.9
	R 17.0	ROUTE 246	0.6
	R 17.6	McMURRAY	0.5
	R 18.1	DAMASSA back to Inn	



PLEASE report incident to crash@bikeirvine.org
 Comments? Mailto:rides@bikeirvine.org
<https://ridewithgps.com/routes/45039617>
 Solvang Remotes.xlsx 11/22/2023


Los Olivos & Ballard Canyon

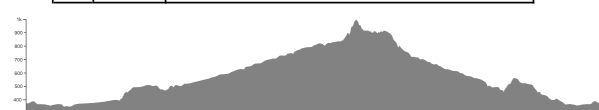
	@Mile	18.2 Miles 886ft CF4 (48'/m)	Dist
	0.0	exit Hampton Inn @ DAMASSA	50 ft
←	L 0.0	McMURAY	0.5
←	L 0.5	ROUTE 246	3.9
←	*L 4.4	ALAMO PINTADO RD	4.0
	R 8.4	ALAMO PINTADO <i>Los Olivos</i> →	0.1
←	L 8.5	< GRAND / ROBLAR >	0.8
regroup in town center 			
←	L 9.3	ALAMO PINTADO AVE	0.3
↻	FR 9.6	STEELE X FOXEN CNYN	0.2
	to 9.8	BALLARD CANYON	5.3
↘	#R 15.1	BALLARD CANYON	1.9
	R 17.0	ROUTE 246	0.6
	R 17.6	McMURRAY	0.5
	R 18.1	DAMASSA back to Inn	



PLEASE report incident to crash@bikeirvine.org
 Comments? Mailto:rides@bikeirvine.org
<https://ridewithgps.com/routes/45039617>
 Solvang Remotes.xlsx 11/22/2023

Los Olivos & Ballard Canyon

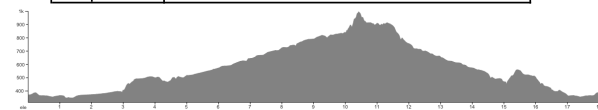
	@Mile	18.2 Miles 886ft CF4 (48'/m)	Dist
	0.0	exit Hampton Inn @ DAMASSA	50 ft
←	L 0.0	McMURAY	0.5
←	L 0.5	ROUTE 246	3.9
←	*L 4.4	ALAMO PINTADO RD	4.0
	R 8.4	ALAMO PINTADO <i>Los Olivos</i> →	0.1
←	L 8.5	< GRAND / ROBLAR >	0.8
regroup in town center 			
←	L 9.3	ALAMO PINTADO AVE	0.3
↻	FR 9.6	STEELE X FOXEN CNYN	0.2
	to 9.8	BALLARD CANYON	5.3
↘	#R 15.1	BALLARD CANYON	1.9
	R 17.0	ROUTE 246	0.6
	R 17.6	McMURRAY	0.5
	R 18.1	DAMASSA back to Inn	



PLEASE report incident to crash@bikeirvine.org
 Comments? Mailto:rides@bikeirvine.org
<https://ridewithgps.com/routes/45039617>
 Solvang Remotes.xlsx 11/22/2023

Los Olivos & Ballard Canyon





	@Mile	18.2 Miles 886ft CF4 (48'/m)	Dist
	0.0	exit Hampton Inn @ DAMASSA	50 ft
←	L 0.0	McMURAY	0.5
←	L 0.5	ROUTE 246	3.9
←	*L 4.4	ALAMO PINTADO RD	4.0
	R 8.4	ALAMO PINTADO <i>Los Olivos</i> →	0.1
←	L 8.5	< GRAND / ROBLAR >	0.8
regroup in town center 			
←	L 9.3	ALAMO PINTADO AVE	0.3
↻	FR 9.6	STEELE X FOXEN CNYN	0.2
	to 9.8	BALLARD CANYON	5.3
↘	#R 15.1	BALLARD CANYON	1.9
	R 17.0	ROUTE 246	0.6
	R 17.6	McMURRAY	0.5
	R 18.1	DAMASSA back to Inn	




PLEASE report incident to crash@bikeirvine.org
 Comments? Mailto:rides@bikeirvine.org
<https://ridewithgps.com/routes/45039617>
 Solvang Remotes.xlsx 11/22/2023

Nojoqui Falls out & back (NO FREEWAY)

@Mile 24.1 Miles 1,240ft CF5 (51'/m) Dist

	@Mile	Dist	
	0.0	50 ft	exit Hampton Inn @ DAMASSA
← L	0.1	0.4	McMURAY
← L	0.5	2.7	ROUTE 246
R	3.2	0.1	NYKOBING
← L	3.3	0.2	AARHUS
← L	3.5	0.0	FIFTH
R	3.5	0.3	OAK
R	3.8	6.3	ALISAL
← L	10.1	0.2	Nojoqui Falls Park 
U	10.3	0.2	Park & walk to see falls 
← L	10.5	0.8	ALISAL continue west
R	11.3	0.8	OLD COAST HWY 
← L	12.1	0.1	Regroup at Folded Hills Winery 
R	12.2	0.8	OLD COAST HWY return
← L	13.0	7.2	ALISAL
← L	20.2	0.2	COPENHAGEN
← L	20.4	0.0	ATTERDAG
R	20.4	0.2	COPENHAGEN
R	20.6	0.1	FIFTH
← L	20.7	2.9	MISSION / HWY 246
R	23.6	0.5	McMURRAY
R	24.1		DAMASSA back to Inn



PLEASE report incident to crash@bikeirvine.org

Comments? [Mailto:rides@bikeirvine.org](mailto:rides@bikeirvine.org)





<https://ridewithgps.com/routes/45039836>

Solvang Remotes.xlsx

11/22/2023

Nojoqui Falls out & back (NO FREEWAY)

@Mile 24.1 Miles 1,240ft CF5 (51'/m) Dist

	@Mile	Dist	
	0.0	50 ft	exit Hampton Inn @ DAMASSA
← L	0.1	0.4	McMURAY
← L	0.5	2.7	ROUTE 246
R	3.2	0.1	NYKOBING
← L	3.3	0.2	AARHUS
← L	3.5	0.0	FIFTH
R	3.5	0.3	OAK
R	3.8	6.3	ALISAL
← L	10.1	0.2	Nojoqui Falls Park 
U	10.3	0.2	Park & walk to see falls 
← L	10.5	0.8	ALISAL continue west
R	11.3	0.8	OLD COAST HWY 
← L	12.1	0.1	Regroup at Folded Hills Winery 
R	12.2	0.8	OLD COAST HWY return
← L	13.0	7.2	ALISAL
← L	20.2	0.2	COPENHAGEN
← L	20.4	0.0	ATTERDAG
R	20.4	0.2	COPENHAGEN
R	20.6	0.1	FIFTH
← L	20.7	2.9	MISSION / HWY 246
R	23.6	0.5	McMURRAY
R	24.1		DAMASSA back to Inn



PLEASE report incident to crash@bikeirvine.org

Comments? [Mailto:rides@bikeirvine.org](mailto:rides@bikeirvine.org)

<https://ridewithgps.com/routes/45039836>

Solvang Remotes.xlsx

11/22/2023

From La Purisima to Lompoc Surf & back

Total = 31.0 Miles +/-659 ft

@Mile	Go	From La Purisima Mission State Park	Dist
0.0	R	Exit West on PURISIMA	0.1
1.2	R	RUCKER	0.6
← 1.8	L	ONSTOTT	0.9
← 2.7	L	HARRIS GRADE	0.3
3.0	R	CABRILLO HWY ~ CA 1	0.3
← 3.3	*L	HANCOCK {USBR 95}	0.0
← 3.3	L	1st street:front of school {95}	0.3
← 3.6	L	Allan Hancock Bike Path {95}	1.0
4.6	R	Allan Hancock Side Path {95}	0.6
5.2	JR	H Street South {USBR 95}	0.2
5.4	R	CENTRAL	4.5
← 9.9	L	UNION SUGAR	0.5
10.4	R	OCEAN	4.6
15.0	R	to Lompoc Surf Station	0.1
← 15.1	L	return OCEAN	8.4
← 23.5	L	V Street	0.5
24.0	R	COLLEGE	1.1
← 25.1	L	G Street	0.5
← 25.6	L	NORTH	0.0
25.6	R	H Street North	0.5



Lompoc Down Town...
Dozens of lunch options

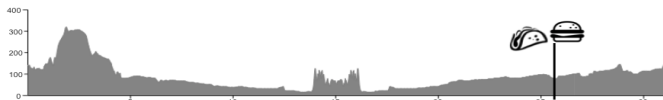


		continue H Street North	
26.1	R	CENTRAL East {USBR 95}	0.5
← 26.6	L	A Street North {USBR 95}	0.0
26.6	R	MultiPurpose Trail Bike Path	0.4
27.0	R	Bike Path @ circle {95}	0.6
27.6	#R	Exit Bike Path @ RIVERSIDE	0.0
27.6	R	RIVERSIDE {USBR 95}	0.0
← 27.6	FL	NORTH {USBR 95}	0.1
← 27.7	L	7th Street {USBR 95}	0.7
← 28.4	L	LAUREL {USBR 95}	0.2
28.6	FR	12th Street {USBR 95}	0.2
← 28.8	*L	CA HWY 246 (narrow bridge)	1.8
← 30.6	L	MISSION GATE	0.4
31.0	X	PURISIMA	0.0
31.0	to	back to Mission parking lot	

PLEASE report any crash to crash@bikeirvine.org

Remotes.xls

4/22/22



<https://ridewithgps.com/routes/39167217>
Comments? [Mailto:bill@bikeirvine.org](mailto:bill@bikeirvine.org)

From La Purisima to Lompoc Surf & back

Total = 31.0 Miles +/-659 ft

@Mile	Go	From La Purisima Mission State Park	Dist
0.0	R	Exit West on PURISIMA	0.1
1.2	R	RUCKER	0.6
← 1.8	L	ONSTOTT	0.9
← 2.7	L	HARRIS GRADE	0.3
3.0	R	CABRILLO HWY ~ CA 1	0.3
← 3.3	*L	HANCOCK {USBR 95}	0.0
← 3.3	L	1st street:front of school {95}	0.3
← 3.6	L	Allan Hancock Bike Path {95}	1.0
4.6	R	Allan Hancock Side Path {95}	0.6
5.2	JR	H Street South {USBR 95}	0.2
5.4	R	CENTRAL	4.5
← 9.9	L	UNION SUGAR	0.5
10.4	R	OCEAN	4.6
15.0	R	to Lompoc Surf Station	0.1
← 15.1	L	return OCEAN	8.4
← 23.5	L	V Street	0.5
24.0	R	COLLEGE	1.1
← 25.1	L	G Street	0.5
← 25.6	L	NORTH	0.0
25.6	R	H Street North	0.5



Lompoc Down Town...
Dozens of lunch options

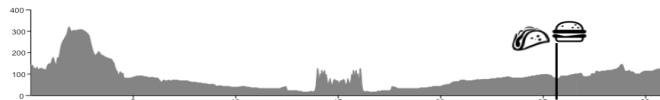


		continue H Street North	
26.1	R	CENTRAL East {USBR 95}	0.5
← 26.6	L	A Street North {USBR 95}	0.0
26.6	R	MultiPurpose Trail Bike Path	0.4
27.0	R	Bike Path @ circle {95}	0.6
27.6	#R	Exit Bike Path @ RIVERSIDE	0.0
27.6	R	RIVERSIDE {USBR 95}	0.0
← 27.6	FL	NORTH {USBR 95}	0.1
← 27.7	L	7th Street {USBR 95}	0.7
← 28.4	L	LAUREL {USBR 95}	0.2
28.6	FR	12th Street {USBR 95}	0.2
← 28.8	*L	CA HWY 246 (narrow bridge)	1.8
← 30.6	L	MISSION GATE	0.4
31.0	X	PURISIMA	0.0
31.0	to	back to Mission parking lot	

PLEASE report any crash to crash@bikeirvine.org

Remotes.xls

4/22/22



<https://ridewithgps.com/routes/39167217>
Comments? [Mailto:bill@bikeirvine.org](mailto:bill@bikeirvine.org)

Los Olivos, Zaca Mesa, Foxen & Ballard

	@Mile	38 Miles 2,394ft CF6 (63'/m)	Dist
	0.0	exit Hampton Inn @ DAMASSA	50 ft
←	L 0.0	McMURAY	0.5
←	L 0.5	ROUTE 246	3.9
←	*L 4.4	ALAMO PINTADO RD	4.0
	R 8.4	ALAMO PINTADO Los Olivos→	0.1
←	L 8.5	< GRAND / ROBLAR >	0.8

regroup in Los Olivos town center
dozens of lunch & tasting options



←	L 9.3	ALAMO PINTADO AVE	0.4
↻	FR 9.7	STEELE	0.2
	R 9.9	FOXEN CANYON	0.0
←	L 9.9	HWY 154 West	2.7
	R 12.6	ZACA STATION CANYON	3.1
	to 15.7	FOXEN CANYON	4.6
←	L 20.3	into Zaca Mesa Winery	0.3

rest & regroup ...

wine tasting options



	R 20.6	return FOXEN CANYON	4.7
←	L 25.3	FOXEN CANYON	4.3
	X 29.6	HWY 154 - CAUTION !	0.0
	R 29.6	< STEELE / BALLARD CYN >	5.2
↘	#R 34.8	BALLARD CANYON	2.0
	R 36.8	ROUTE 246	0.6
	R 37.4	McMURRAY	0.5
	R 37.9	DAMASSA back to Inn	



PLEASE report incident to crash@bikeirvine.org

Comments? [Mailto:rides@bikeirvine.org](mailto:rides@bikeirvine.org)

<https://ridewithgps.com/routes/45048308>

Solvang Remotes.xlsx

11/24/2023

Los Olivos, Zaca Mesa, Foxen & Ballard

	@Mile	38 Miles 2,394ft CF6 (63'/m)	Dist
	0.0	exit Hampton Inn @ DAMASSA	50 ft
←	L 0.0	McMURAY	0.5
←	L 0.5	ROUTE 246	3.9
←	*L 4.4	ALAMO PINTADO RD	4.0
	R 8.4	ALAMO PINTADO Los Olivos→	0.1
←	L 8.5	< GRAND / ROBLAR >	0.8

regroup in Los Olivos town center
dozens of lunch & tasting options



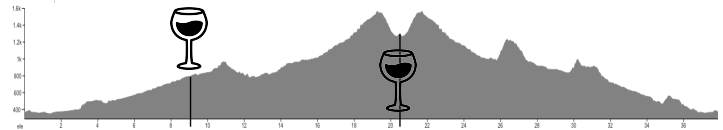
←	L 9.3	ALAMO PINTADO AVE	0.4
↻	FR 9.7	STEELE	0.2
	R 9.9	FOXEN CANYON	0.0
←	L 9.9	HWY 154 West	2.7
	R 12.6	ZACA STATION CANYON	3.1
	to 15.7	FOXEN CANYON	4.6
←	L 20.3	into Zaca Mesa Winery	0.3

rest & regroup ...

wine tasting options



	R 20.6	return FOXEN CANYON	4.7
←	L 25.3	FOXEN CANYON	4.3
	X 29.6	HWY 154 - CAUTION !	0.0
	R 29.6	< STEELE / BALLARD CYN >	5.2
↘	#R 34.8	BALLARD CANYON	2.0
	R 36.8	ROUTE 246	0.6
	R 37.4	McMURRAY	0.5
	R 37.9	DAMASSA back to Inn	



PLEASE report incident to crash@bikeirvine.org

Comments? [Mailto:rides@bikeirvine.org](mailto:rides@bikeirvine.org)

<https://ridewithgps.com/routes/45048308>

Solvang Remotes.xlsx

11/24/2023

La Purisima Mission via Lompoc

@Mile 41.7 Miles 2,007ft CF4 (48'/m) Dist

	0.0	exit Hampton Inn @ DAMASSA	0.2
L	0.2	AVE OF FLAGS	1.2
to	1.4	SANTA ROSA	16.6
R	18.0	HWY 1 {USBR 95}	1.5
to	19.5	12TH {USBR 95} (X HWY 246)	0.1
FL	19.6	LAUREL {USBR 95}	0.3
R	19.9	7TH {USBR 95}	0.6
R	20.5	NORTH {USBR 95}	0.1
L	20.6	Riverside Bike Path {USBR 95}	0.6
°L	21.2	Path west ¾ Circle {USBR 95}	0.4
L	21.6	A {USBR 95} from end of path	0.0
R	21.6	CENTRAL {USBR 95}	0.5
R	22.1	H aka HWY 1 {USBR 95}	0.2



Various options for lunch
NE NW & SW Corners...




*L	22.3	@ Del Taco toward Motel 6	0.0
R	22.3	Sidepath wrong side of HWY 1	0.6
L	22.9	Alan Hancock Path {USBR 95}	1.0
R	23.9	NO NAME @path end {USBR 95}	0.2
R	24.1	HANCOCK {USBR 95}	0.1
R	24.2	CABRILLO HWY 1 {USBR 95}	0.2
to	24.4	PURRISMA to Beullton	2.1
L	26.5	MISSION GATE to visit Mission	0.2



La Purisma Mission State Park

2295 Purisma Rd, Lompoc

L	26.7	PURISMA	0.9
°L	27.6	HWY 246 East at circle	13.5
L	41.1	AVE OF FLAGS	0.4
R	41.5	DAMASSA back to Inn	



PLEASE report incident to crash@bikeirvine.org
 Comments? [Mailto:rides@bikeirvine.org](mailto:rides@bikeirvine.org)
<https://ridewithgps.com/routes/45047811>

Solang Remotes.xlsx

11/24/2023

La Purisima Mission via Lompoc

@Mile 41.7 Miles 2,007ft CF4 (48'/m) Dist

	0.0	exit Hampton Inn @ DAMASSA	0.2
← L	0.2	AVE OF FLAGS	1.2
to	1.4	SANTA ROSA	16.6
R	18.0	HWY 1 {USBR 95}	1.5
to	19.5	12TH {USBR 95} (X HWY 246)	0.1
↶ FL	19.6	LAUREL {USBR 95}	0.3
R	19.9	7TH {USBR 95}	0.6
R	20.5	NORTH {USBR 95}	0.1
← L	20.6	Riverside Bike Path {USBR 95}	0.6
↶ °L	21.2	Path west ¾ Circle {USBR 95}	0.4
← L	21.6	A {USBR 95} from end of path	0.0
R	21.6	CENTRAL {USBR 95}	0.5
R	22.1	H aka HWY 1 {USBR 95}	0.2



Various options for lunch
NE NW & SW Corners...



← *L	22.3	@ Del Taco toward Motel 6	0.0
R	22.3	Sidepath wrong side of HWY 1	0.6
← L	22.9	Alan Hancock Path {USBR 95}	1.0
R	23.9	NO NAME @path end {USBR 95}	0.2
R	24.1	HANCOCK {USBR 95}	0.1
R	24.2	CABRILLO HWY 1 {USBR 95}	0.2
to	24.4	PURRISMA to Beullton	2.1
← L	26.5	MISSION GATE to visit Mission	0.2



La Purisma Mission State Park

2295 Purisma Rd, Lompoc

L	26.7	PURISMA	0.9
↶ °L	27.6	HWY 246 East at circle	13.5
L	41.1	AVE OF FLAGS	0.4
R	41.5	DAMASSA back to Inn	



PLEASE report incident to crash@bikeirvine.org
 Comments? [Mailto:rides@bikeirvine.org](mailto:rides@bikeirvine.org)
<https://ridewithgps.com/routes/45047811>

Solang Remotes.xlsx

11/24/2023

Happy Canyon & Santa Ynez

@Mile 41.9 Miles 2,726ft CF6 (65'/m) Dist

	0.0	exit Hampton Inn @ DAMASSA	50 ft
←	L 0.1	McMURAY	0.4
←	L 0.5	HWY 246 / MISSION	3.9
←	*L 4.4	ALAMO PINTADO RD	2.8
	R 7.2	BASELINE	2.0
←	L 9.2	EDISON X HWY154 CAUTION!	0.2
	R 9.4	BASELINE	4.1
←	L 13.5	HAPPY CANYON	8.3

Continue as long as Happy

19.6 Road gets steeper...

Turn back when you want or at

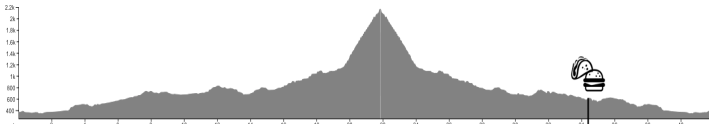
←	U 21.8	HAPPY CYN pavement ends!	9.5
	R 31.3	ARMOUR RANCH	1.5
↻	to 32.8	@Circle: MISSION HWY 246 W	1.3
	R 34.1	MEADOWVALE	0.1
←	L 34.2	SAGUNTO	0.5



Various options for lunch
in Down Town Santa Ynez



to	34.7	QUESTA	0.3
R	35.0	MISSION / HWY 246	6.4
R	41.4	McMURRAY	0.5
R	41.9	DAMASSA back to Inn	



PLEASE report incident to crash@bikeirvine.org

Comments? [Mailto:rides@bikeirvine.org](mailto:rides@bikeirvine.org)

<https://ridewithgps.com/routes/45048639>

Solvang Remotes.xlsx

11/24/2023

Happy Canyon & Santa Ynez

@Mile 41.9 Miles 2,726ft CF6 (65'/m) Dist

	0.0	exit Hampton Inn @ DAMASSA	50 ft
←	L 0.1	McMURAY	0.4
←	L 0.5	HWY 246 / MISSION	3.9
←	*L 4.4	ALAMO PINTADO RD	2.8
	R 7.2	BASELINE	2.0
←	L 9.2	EDISON X HWY154 CAUTION!	0.2
	R 9.4	BASELINE	4.1
←	L 13.5	HAPPY CANYON	8.3

Continue as long as Happy

19.6 Road gets steeper...

Turn back when you want or at

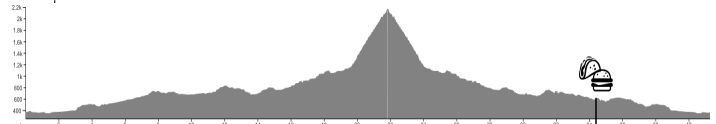
←	U 21.8	HAPPY CYN pavement ends!	9.5
	R 31.3	ARMOUR RANCH	1.5
↻	to 32.8	@Circle: MISSION HWY 246 W	1.3
	R 34.1	MEADOWVALE	0.1
←	L 34.2	SAGUNTO	0.5



Various options for lunch
in Down Town Santa Ynez



to	34.7	QUESTA	0.3
R	35.0	MISSION / HWY 246	6.4
R	41.4	McMURRAY	0.5
R	41.9	DAMASSA back to Inn	



PLEASE report incident to crash@bikeirvine.org

Comments? [Mailto:rides@bikeirvine.org](mailto:rides@bikeirvine.org)

<https://ridewithgps.com/routes/45048639>

Solvang Remotes.xlsx

11/24/2023

Jalama Beach out & back

	@Mile	70.1 Miles 5,257ft CF7 (75'/m)	Dist
	0.0	exit Hampton Inn @ DAMASSA	0.2
← L	0.2	AVE OF FLAGS	1.2
to	1.4	SANTA ROSA	16.6
← L	18.0	HWY 1 {USBR 95}	2.7
← R	20.7	JALAMA	14.2
↖ BL	34.9	JALAMA BEACH	0.2
🍔 Burger Stand / Camp Store lunch options			
U	35.1	JALAMA BEACH	0.1
↖ BL	35.2	JALAMA (exit campground)	14.3
← L	49.5	HWY 1 {USBR 95}	2.7
R	52.2	SANTA ROSA	16.6
to	68.8	AVE OF FLAGS	1.1
R	69.9	DAMASSA back to Inn	



PLEASE report incident to crash@bikeirvine.org

Comments? Mailto:rides@bikeirvine.org

<https://ridewithgps.com/routes/45047640>

Solvang Remotes.xlsx

11/24/2023

Jalama Beach out & back

	@Mile	70.1 Miles 5,257ft CF7 (75'/m)	Dist
	0.0	exit Hampton Inn @ DAMASSA	0.2
← L	0.2	AVE OF FLAGS	1.2
to	1.4	SANTA ROSA	16.6
← L	18.0	HWY 1 {USBR 95}	2.7
← R	20.7	JALAMA	14.2
↖ BL	34.9	JALAMA BEACH	0.2
🍔 Burger Stand / Camp Store lunch options			
U	35.1	JALAMA BEACH	0.1
↖ BL	35.2	JALAMA (exit campground)	14.3
← L	49.5	HWY 1 {USBR 95}	2.7
R	52.2	SANTA ROSA	16.6
to	68.8	AVE OF FLAGS	1.1
R	69.9	DAMASSA back to Inn	



PLEASE report incident to crash@bikeirvine.org

Comments? Mailto:rides@bikeirvine.org

<https://ridewithgps.com/routes/45047640>

Solvang Remotes.xlsx

11/24/2023

Jalama Beach out & back

	@Mile	70.1 Miles 5,257ft CF7 (75'/m)	Dist
	0.0	exit Hampton Inn @ DAMASSA	0.2
← L	0.2	AVE OF FLAGS	1.2
to	1.4	SANTA ROSA	16.6
← L	18.0	HWY 1 {USBR 95}	2.7
← R	20.7	JALAMA	14.2
↖ BL	34.9	JALAMA BEACH	0.2
🍔 Burger Stand / Camp Store lunch options			
U	35.1	JALAMA BEACH	0.1
↖ BL	35.2	JALAMA (exit campground)	14.3
← L	49.5	HWY 1 {USBR 95}	2.7
R	52.2	SANTA ROSA	16.6
to	68.8	AVE OF FLAGS	1.1
R	69.9	DAMASSA back to Inn	



PLEASE report incident to crash@bikeirvine.org

Comments? Mailto:rides@bikeirvine.org

<https://ridewithgps.com/routes/45047640>

Solvang Remotes.xlsx

11/24/2023

Jalama Beach out & back

	@Mile	70.1 Miles 5,257ft CF7 (75'/m)	Dist
	0.0	exit Hampton Inn @ DAMASSA	0.2
← L	0.2	AVE OF FLAGS	1.2
to	1.4	SANTA ROSA	16.6
← L	18.0	HWY 1 {USBR 95}	2.7
← R	20.7	JALAMA	14.2
↖ BL	34.9	JALAMA BEACH	0.2
🍔 Burger Stand / Camp Store lunch options			
U	35.1	JALAMA BEACH	0.1
↖ BL	35.2	JALAMA (exit campground)	14.3
← L	49.5	HWY 1 {USBR 95}	2.7
R	52.2	SANTA ROSA	16.6
to	68.8	AVE OF FLAGS	1.1
R	69.9	DAMASSA back to Inn	



PLEASE report incident to crash@bikeirvine.org

Comments? Mailto:rides@bikeirvine.org

<https://ridewithgps.com/routes/45047640>

Solvang Remotes.xlsx

11/24/2023