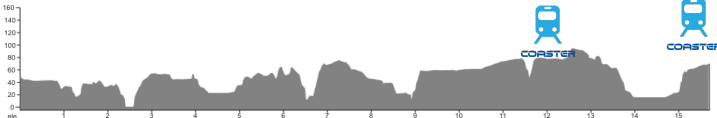


SAN DIEGO-Oceanside to Solano Beach

@Mile 15.7 Miles +389/-376 ft Dist

	0.0	<i>Exit train toward Parking Lot</i>	50 ft
← L	0.0	<i>x TYSON to Coastal Rail Trail</i>	0.8
R	0.8	OCEANSIDE	0.1
← L	0.9	PACIFIC	0.7
← L	1.6	CASSIDY	0.1
R	1.7	BROADWAY	0.4
← L	2.1	EATON	0.1
R	2.2	CARLSBAD / HWY 1 / PCH	13.5
← L	15.7	<i>use crosswalk toward station</i>	0.0
↖ X	15.7	<i>use elevator to SB tracks</i>	

Short
Cut→

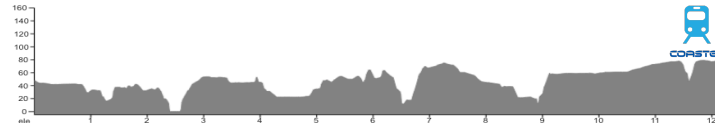


PLEASE report incident to crash@bikeirvine.org
 Comments? [Mailto:rides@bikeirvine.org](mailto:rides@bikeirvine.org)
<https://ridewithgps.com/routes/39322864>
 Remotes.xls @5/5/2022

SAN DIEGO-Oceanside to Encinitas (short cut)

@Mile 11.9 Miles <+389/-376 ft Dist

	0.0	<i>Exit train toward Parking Lot</i>	50 ft
← L	0.0	<i>x TYSON to Coastal Rail Trail</i>	0.8
R	0.8	OCEANSIDE	0.1
← L	0.9	PACIFIC	0.7
← L	1.6	CASSIDY	0.1
R	1.7	BROADWAY	0.4
← L	2.1	EATON	0.1
R	2.2	CARLSBAD / HWY 1 / PCH	9.6
← L	11.8	D STREET	200'
← L	11.8	<i>into Encinitas sttion parking lot</i>	600'



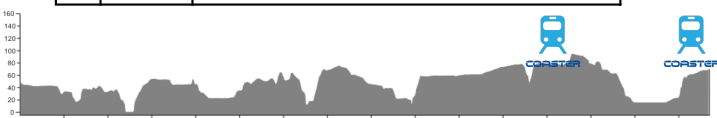
PLEASE report incident to crash@bikeirvine.org
 Comments? [Mailto:rides@bikeirvine.org](mailto:rides@bikeirvine.org)
<https://ridewithgps.com/routes/39322864>
 Remotes.xls @5/85/2022

SAN DIEGO-Oceanside to Solano Beach

@Mile 15.7 Miles +389/-376 ft Dist

	0.0	<i>Exit train toward Parking Lot</i>	50 ft
← L	0.0	<i>x TYSON to Coastal Rail Trail</i>	0.8
R	0.8	OCEANSIDE	0.1
← L	0.9	PACIFIC	0.7
← L	1.6	CASSIDY	0.1
R	1.7	BROADWAY	0.4
← L	2.1	EATON	0.1
R	2.2	CARLSBAD / HWY 1 / PCH	13.5
← L	15.7	<i>use crosswalk toward station</i>	0.0
↖ X	15.7	<i>use elevator to SB tracks</i>	

Short
Cut→

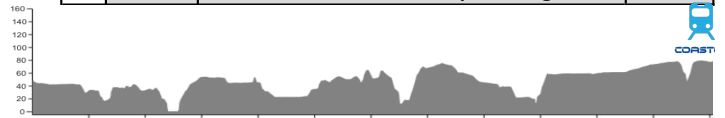


PLEASE report incident to crash@bikeirvine.org
 Comments? [Mailto:rides@bikeirvine.org](mailto:rides@bikeirvine.org)
<https://ridewithgps.com/routes/39322864>
 Remotes.xls @5/5/2022

SAN DIEGO-Oceanside to Encinitas (short cut)

@Mile 11.9 Miles <+389/-376 ft Dist

	0.0	<i>Exit train toward Parking Lot</i>	50 ft
← L	0.0	<i>x TYSON to Coastal Rail Trail</i>	0.8
R	0.8	OCEANSIDE	0.1
← L	0.9	PACIFIC	0.7
← L	1.6	CASSIDY	0.1
R	1.7	BROADWAY	0.4
← L	2.1	EATON	0.1
R	2.2	CARLSBAD / HWY 1 / PCH	9.6
← L	11.8	D STREET	200'
← L	11.8	<i>into Encinitas sttion parking lot</i>	600'



PLEASE report incident to crash@bikeirvine.org
 Comments? [Mailto:rides@bikeirvine.org](mailto:rides@bikeirvine.org)
<https://ridewithgps.com/routes/39322864>
 Remotes.xls @5/85/2022