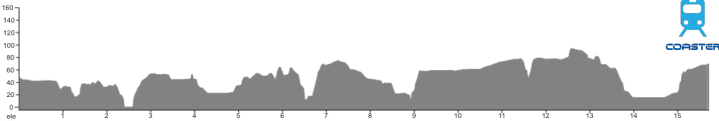


**SAN DIEGO-Oceanside to Solana Beach**

**@Mile 15.7 Miles +389/-376 ft Dist**

	<b>0.0</b>	<i>Exit train toward Parking Lot</i>	<b>50 ft</b>
← L	<b>0.0</b>	<i>x TYSON to Coastal Rail Trail</i>	<b>0.8</b>
R	<b>0.8</b>	<b>OCEANSIDE</b>	<b>0.1</b>
← L	<b>0.9</b>	<b>PACIFIC</b>	<b>0.7</b>
← L	<b>1.6</b>	<b>CASSIDY</b>	<b>0.1</b>
R	<b>1.7</b>	<b>BROADWAY</b>	<b>0.4</b>
← L	<b>2.1</b>	<b>EATON</b>	<b>0.1</b>
R	<b>2.2</b>	<b>CARLSBAD / HWY 1 / PCH</b>	<b>13.5</b>
← L	<b>15.7</b>	<i>use crosswalk toward station</i>	<b>0.0</b>
↖ X	<b>15.7</b>	<i>use elevator to SB tracks</i>	

Short  
Cut→

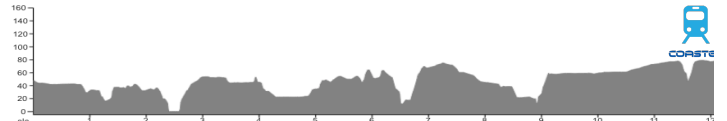


PLEASE report incident to [crash@bikeirvine.org](mailto:crash@bikeirvine.org)  
 Comments? [Mailto:rides@bikeirvine.org](mailto:rides@bikeirvine.org)  
<https://ridewithgps.com/routes/39322864>  
 Remotes.xls @5/5/2022

**SAN DIEGO-Oceanside to Encinitas (short cut)**

**@Mile 11.9 Miles <+389/-376 ft Dist**

	<b>0.0</b>	<i>Exit train toward Parking Lot</i>	<b>50 ft</b>
← L	<b>0.0</b>	<i>x TYSON to Coastal Rail Trail</i>	<b>0.8</b>
R	<b>0.8</b>	<b>OCEANSIDE</b>	<b>0.1</b>
← L	<b>0.9</b>	<b>PACIFIC</b>	<b>0.7</b>
← L	<b>1.6</b>	<b>CASSIDY</b>	<b>0.1</b>
R	<b>1.7</b>	<b>BROADWAY</b>	<b>0.4</b>
← L	<b>2.1</b>	<b>EATON</b>	<b>0.1</b>
R	<b>2.2</b>	<b>CARLSBAD / HWY 1 / PCH</b>	<b>9.6</b>
← L	<b>11.8</b>	<b>D STREET</b>	<b>200'</b>
← L	<b>11.8</b>	<i>into Encinitas station parking lot</i>	<b>600'</b>



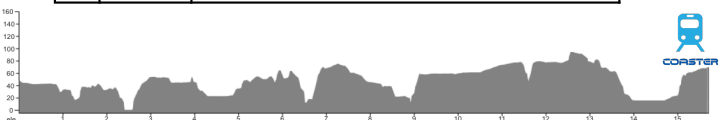
PLEASE report incident to [crash@bikeirvine.org](mailto:crash@bikeirvine.org)  
 Comments? [Mailto:rides@bikeirvine.org](mailto:rides@bikeirvine.org)  
<https://ridewithgps.com/routes/39322864>  
 Remotes.xls @5/85/2022

**SAN DIEGO-Oceanside to Solana Beach**

**@Mile 15.7 Miles +389/-376 ft Dist**

	<b>0.0</b>	<i>Exit train toward Parking Lot</i>	<b>50 ft</b>
← L	<b>0.0</b>	<i>x TYSON to Coastal Rail Trail</i>	<b>0.8</b>
R	<b>0.8</b>	<b>OCEANSIDE</b>	<b>0.1</b>
← L	<b>0.9</b>	<b>PACIFIC</b>	<b>0.7</b>
← L	<b>1.6</b>	<b>CASSIDY</b>	<b>0.1</b>
R	<b>1.7</b>	<b>BROADWAY</b>	<b>0.4</b>
← L	<b>2.1</b>	<b>EATON</b>	<b>0.1</b>
R	<b>2.2</b>	<b>CARLSBAD / HWY 1 / PCH</b>	<b>13.5</b>
← L	<b>15.7</b>	<i>use crosswalk toward station</i>	<b>0.0</b>
↖ X	<b>15.7</b>	<i>use elevator to SB tracks</i>	

Short  
Cut→

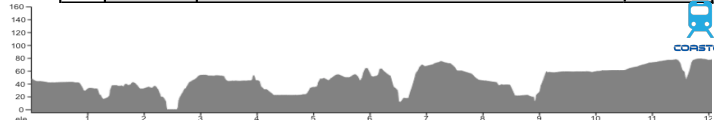


PLEASE report incident to [crash@bikeirvine.org](mailto:crash@bikeirvine.org)  
 Comments? [Mailto:rides@bikeirvine.org](mailto:rides@bikeirvine.org)  
<https://ridewithgps.com/routes/39322864>  
 Remotes.xls @5/5/2022

**SAN DIEGO-Oceanside to Encinitas (short cut)**

**@Mile 11.9 Miles <+389/-376 ft Dist**

	<b>0.0</b>	<i>Exit train toward Parking Lot</i>	<b>50 ft</b>
← L	<b>0.0</b>	<i>x TYSON to Coastal Rail Trail</i>	<b>0.8</b>
R	<b>0.8</b>	<b>OCEANSIDE</b>	<b>0.1</b>
← L	<b>0.9</b>	<b>PACIFIC</b>	<b>0.7</b>
← L	<b>1.6</b>	<b>CASSIDY</b>	<b>0.1</b>
R	<b>1.7</b>	<b>BROADWAY</b>	<b>0.4</b>
← L	<b>2.1</b>	<b>EATON</b>	<b>0.1</b>
R	<b>2.2</b>	<b>CARLSBAD / HWY 1 / PCH</b>	<b>9.6</b>
← L	<b>11.8</b>	<b>D STREET</b>	<b>200'</b>
← L	<b>11.8</b>	<i>into Encinitas station parking lot</i>	<b>600'</b>



PLEASE report incident to [crash@bikeirvine.org](mailto:crash@bikeirvine.org)  
 Comments? [Mailto:rides@bikeirvine.org](mailto:rides@bikeirvine.org)  
<https://ridewithgps.com/routes/39322864>  
 Remotes.xls @5/85/2022