

## DEERFIELD #5 - SHORT

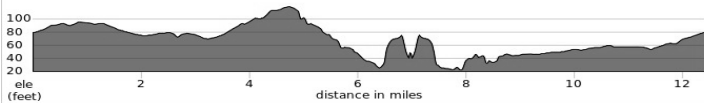
12.9 Miles

|   | @Mile  | CF1 (18.9'/m) +/-244 ft | Dist |
|---|--------|-------------------------|------|
| ← | L 0.1  | DEERWOOD E              | 0.6  |
|   | R 0.7  | DEERCREEK               | 0.0  |
|   | R 0.7  | DEERFIELD               | 0.2  |
|   | R 0.9  | YALE                    | 0.4  |
|   | R 1.3  | WEST YALE LOOP          | 2.8  |
|   | R 4.1  | YALE & bridge over 405  | 0.9  |
|   | R 5.0  | UNIVERSITY              | 1.4  |
| ← | *L 6.4 | HARVARD                 | 0.5  |
|   | R 6.9  | MARQUETTE               | 0.1  |



**PEET'S COFFEE**  
UNIVERSITY CENTER UCI

|   |        |                        |     |
|---|--------|------------------------|-----|
|   | to 7.0 | out on MARQUETTE       | 0.1 |
| ← | L 7.1  | HARVARD                | 4.5 |
|   | R 11.6 | <TUSTIN FLD/DEERFIELD> | 0.8 |
|   | R 12.4 | <FAWN GLN / DEER SPRG> | 0.0 |
|   | R 12.4 | DEERWOOD W             | 0.4 |
| ← | L 12.8 | DEERWOOD to start      |     |



Questions/Comments: [rides@bikeirvine.org](mailto:rides@bikeirvine.org)

Report mishaps to [crash@bikeirvine.org](mailto:crash@bikeirvine.org)

SAT05 S <https://ridewithgps.com/routes/26490348>

## DEERFIELD #5 - SHORT

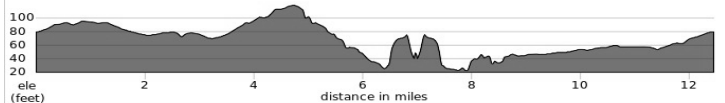
12.9 Miles

|   | @Mile  | CF1 (18.9'/m) +/-244 ft | Dist |
|---|--------|-------------------------|------|
| ← | L 0.1  | DEERWOOD E              | 0.6  |
|   | R 0.7  | DEERCREEK               | 0.0  |
|   | R 0.7  | DEERFIELD               | 0.2  |
|   | R 0.9  | YALE                    | 0.4  |
|   | R 1.3  | WEST YALE LOOP          | 2.8  |
|   | R 4.1  | YALE & bridge over 405  | 0.9  |
|   | R 5.0  | UNIVERSITY              | 1.4  |
| ← | *L 6.4 | HARVARD                 | 0.5  |
|   | R 6.9  | MARQUETTE               | 0.1  |



**PEET'S COFFEE**  
UNIVERSITY CENTER UCI

|   |        |                        |     |
|---|--------|------------------------|-----|
|   | to 7.0 | out on MARQUETTE       | 0.1 |
| ← | L 7.1  | HARVARD                | 4.5 |
|   | R 11.6 | <TUSTIN FLD/DEERFIELD> | 0.8 |
|   | R 12.4 | <FAWN GLN / DEER SPRG> | 0.0 |
|   | R 12.4 | DEERWOOD W             | 0.4 |
| ← | L 12.8 | DEERWOOD to start      |     |



Questions/Comments: [rides@bikeirvine.org](mailto:rides@bikeirvine.org)


Report mishaps to [crash@bikeirvine.org](mailto:crash@bikeirvine.org)

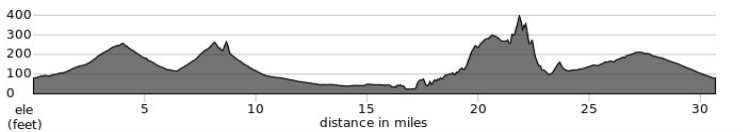
SAT05 S <https://ridewithgps.com/routes/26490348>

## DEERFIELD #5 - MEDIUM

30.6 Miles

|   | @Mile   | CF3 (35.3'/m) +/-1,080 ft    | Dist |
|---|---------|------------------------------|------|
| ← | L 0.1   | DEERWOOD E                   | 0.6  |
|   | R 0.7   | DEERCREEK                    | 0.0  |
|   | R 0.7   | DEERFIELD                    | 0.2  |
| ← | *L 0.9  | YALE                         | 3.2  |
| ← | L 4.1   | MEADOWOOD                    | 0.6  |
| ← | L 4.7   | CULVER                       | 0.7  |
|   | R 5.4   | IRVINE BL                    | 1.1  |
|   | R 6.5   | JAMBOREE                     | 1.7  |
| ← | *L 8.2  | TUSTIN RANCH / VON KARMAN    | 6.0  |
| ← | *L 14.2 | ALTON                        | 0.9  |
|   | R 15.1  | HARVARD                      | 2.5  |
|   | R 17.6  | MARQUETTE <i>into center</i> | 0.1  |

|  <b>PEET'S COFFEE</b><br>UNIVERSITY CENTER UCI |         |  |     |
|--|---------|--|-----|
|  | to 17.7 | <i>out on</i> MARQUETTE                                    | 0.2 |
|  | R 17.9  | HARVARD  | 0.1 |
|  | R 18.0  | BERKELEY   | 0.2 |
| ←  | L 18.2  | CAMPUS   | 1.0 |
|  | R 19.2  | TURTLE ROCK  | 2.7 |
|  | R 21.9  | RIDGELINE  | 1.4 |
|  | R 23.3  | UNIVERSITY   | 0.3 |
| ↗  | JR 23.6 | @ ❖ STRAWBERRY FARM<br><i>onto University Trail (path)</i> | 0.7 |
| ↗  | BR 24.3 | <i>up to JOST Bridge over Freeway</i>                      | 0.2 |
|  | R 24.5  | <i>Freeway Trail (path)</i>                                | 0.9 |
|  | R 25.4  | ALTON  | 1.3 |
| ←  | *L 26.7 | PACIFICA   | 0.1 |
|  | R 26.8  | GATEWAY  | 0.4 |
| ←  | *L 27.2 | IRVINE CTR   | 3.3 |
|  | R 30.5  | DEERWOOD <i>to start</i>                                   |     |



Questions/Comments: [rides@bikeirvine.org](mailto:rides@bikeirvine.org)

Report mishaps to [crash@bikeirvine.org](mailto:crash@bikeirvine.org)


SAT05M1

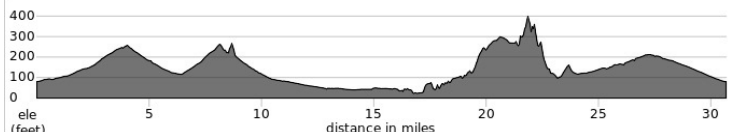
<https://ridewithgps.com/routes/16830729>

## DEERFIELD #5 - MEDIUM

30.6 Miles

|   | @Mile   | CF3 (35.3'/m) +/-1,080 ft    | Dist |
|---|---------|------------------------------|------|
| ← | L 0.1   | DEERWOOD E                   | 0.6  |
|   | R 0.7   | DEERCREEK                    | 0.0  |
|   | R 0.7   | DEERFIELD                    | 0.2  |
| ← | *L 0.9  | YALE                         | 3.2  |
| ← | L 4.1   | MEADOWOOD                    | 0.6  |
| ← | L 4.7   | CULVER                       | 0.7  |
|   | R 5.4   | IRVINE BL                    | 1.1  |
|   | R 6.5   | JAMBOREE                     | 1.7  |
| ← | *L 8.2  | TUSTIN RANCH / VON KARMAN    | 6.0  |
| ← | *L 14.2 | ALTON                        | 0.9  |
|   | R 15.1  | HARVARD                      | 2.5  |
|   | R 17.6  | MARQUETTE <i>into center</i> | 0.1  |

|  <b>PEET'S COFFEE</b><br>UNIVERSITY CENTER UCI |         |  |     |
|---|---------|--|-----|
|   | 17.7    | <i>out on</i> MARQUETTE                                    | 0.2 |
|   | R 17.9  | HARVARD  | 0.1 |
|   | R 18.0  | BERKELEY   | 0.2 |
| ←   | L 18.2  | CAMPUS   | 1.0 |
|   | R 19.2  | TURTLE ROCK  | 2.7 |
|   | R 21.9  | RIDGELINE  | 1.4 |
|   | R 23.3  | UNIVERSITY   | 0.3 |
| ↗   | JR 23.6 | @ ❖ STRAWBERRY FARM<br><i>onto University Trail (path)</i> | 0.7 |
| ↗   | BR 24.3 | <i>up to JOST Bridge over Freeway</i>                      | 0.2 |
|   | R 24.5  | <i>Freeway Trail (path)</i>                                | 0.9 |
|   | R 25.4  | ALTON  | 1.3 |
| ←   | *L 26.7 | PACIFICA   | 0.1 |
|   | R 26.8  | GATEWAY  | 0.4 |
| ←   | *L 27.2 | IRVINE CTR   | 3.3 |
|   | R 30.5  | DEERWOOD <i>to start</i>                                   |     |



Questions/Comments: [rides@bikeirvine.org](mailto:rides@bikeirvine.org)

Report mishaps to [crash@bikeirvine.org](mailto:crash@bikeirvine.org)

SAT05M1

<https://ridewithgps.com/routes/16830729>

## DEERFIELD #5 - LONG

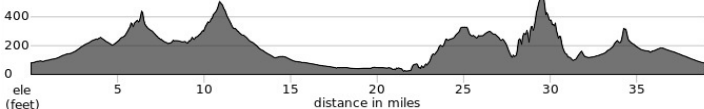
39 Miles

|      | @Mile | CF5 (50.4'/m) +/-1,965 ft    | Dist |
|------|-------|------------------------------|------|
| ← L  | 0.1   | DEERWOOD E                   | 0.6  |
| R    | 0.7   | DEERCREEK                    | 0.0  |
| R    | 0.7   | DEERFIELD                    | 0.2  |
| ← L  | 0.9   | YALE                         | 3.2  |
| ← L  | 4.1   | MEADOWOOD                    | 0.6  |
| R    | 4.7   | CULVER / ORCHARD HLS         | 2.3  |
| R    | 7.0   | PORTOLA                      | 2.0  |
| R    | 9.0   | TUSTIN RANCH                 | 0.2  |
| ← *L | 9.2   | PIONEER WAY                  | 0.1  |
| R    | 9.3   | PIONEER ROAD                 | 1.6  |
| R    | 10.9  | JAMBOREE                     | 3.2  |
| R    | 14.1  | IRVINE BLVD                  | 0.6  |
| ← *L | 14.7  | TUSTIN KNCH / VON KARMAN     | 4.3  |
| ← *L | 19.0  | ALTON                        | 0.9  |
| R    | 19.9  | HARVARD                      | 2.5  |
| R    | 22.4  | MARQUETTE <i>into center</i> | 0.1  |



**PEET'S COFFEE**  
UNIVERSITY CENTER UCI

|      |      |  |     |
|------|------|--|-----|
| R    | 22.5 | <i>out on</i> MARQUETTE                            | 0.1 |
| R    | 22.6 | HARVARD  | 0.1 |
| R    | 22.7 | BERKELEY/E PELTASON                                | 0.6 |
| ← L  | 23.3 | ANTEATER / SHADY CYN                               | 2.4 |
| ← L  | 25.7 | SUNNYHILL  | 0.2 |
| ← L  | 25.9 | TURTLE ROCK  | 2.9 |
| R    | 28.8 | STARCREST  | 0.8 |
| R    | 29.6 | RIDEGLINE  | 1.8 |
| R    | 31.4 | UNIVERSITY   | 0.4 |
| ↗ JR | 31.8 | @❖ STRAWBERRY FARM<br><i>onto University Trail</i> | 0.6 |
| to   | 32.4 | Juanita Moe Tr ( <i>along Frwy</i> )               | 1.0 |
| R    | 33.4 | SAND CANYON  | 0.0 |
| ↻ °L | 33.4 | QUAIL HILL ( $\frac{3}{4}$ circle)                 | 0.4 |
| R    | 33.8 | KNOLLCREST   | 0.8 |
| R    | 34.6 | QUAIL HILL   | 0.3 |
| ↻ °L | 34.9 | LAGUNA CYN ( $\frac{3}{4}$ circle)                 | 1.5 |
| ← *L | 36.4 | IRVINE CENTER                                      | 2.5 |
| R    | 38.9 | DEERWOOD <i>to start</i>                           |     |



Questions/Comments: [rides@bikeirvine.org](mailto:rides@bikeirvine.org)

Report mishaps to [crash@bikeirvine.org](mailto:crash@bikeirvine.org)

SAT05 L

<https://ridewithgps.com/routes/32019238>

## DEERFIELD #5 - LONG

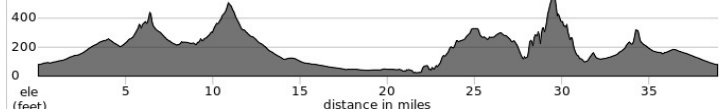
39 Miles

|      | @Mile | CF5 (50.4'/m) +/-1,965 ft    | Dist |
|------|-------|------------------------------|------|
| ← L  | 0.1   | DEERWOOD E                   | 0.6  |
| R    | 0.7   | DEERCREEK                    | 0.0  |
| R    | 0.7   | DEERFIELD                    | 0.2  |
| ← L  | 0.9   | YALE                         | 3.2  |
| ← L  | 4.1   | MEADOWOOD                    | 0.6  |
| R    | 4.7   | CULVER / ORCHARD HLS         | 2.3  |
| R    | 7.0   | PORTOLA                      | 2.0  |
| R    | 9.0   | TUSTIN RANCH                 | 0.2  |
| ← L  | 9.2   | PIONEER WAY                  | 0.1  |
| R    | 9.3   | PIONEER ROAD                 | 1.6  |
| R    | 10.9  | JAMBOREE                     | 3.2  |
| R    | 14.1  | IRVINE BLVD                  | 0.6  |
| ← *L | 14.7  | TUSTIN KNCH / VON KARMAN     | 4.3  |
| ← *L | 19.0  | ALTON                        | 0.9  |
| R    | 19.9  | HARVARD                      | 2.5  |
| R    | 22.4  | MARQUETTE <i>into center</i> | 0.1  |



**PEET'S COFFEE**  
UNIVERSITY CENTER UCI

|      |      |  |     |
|------|------|--|-----|
| R    | 22.5 | <i>out on</i> MARQUETTE                            | 0.1 |
| R    | 22.6 | HARVARD  | 0.1 |
| R    | 22.7 | BERKELEY/E PELTASON                                | 0.6 |
| ← L  | 23.3 | ANTEATER / SHADY CYN                               | 2.4 |
| ← L  | 25.7 | SUNNYHILL  | 0.2 |
| ← L  | 25.9 | TURTLE ROCK  | 2.9 |
| R    | 28.8 | STARCREST  | 0.8 |
| R    | 29.6 | RIDEGLINE  | 1.8 |
| R    | 31.4 | UNIVERSITY   | 0.4 |
| ↗ JR | 31.8 | @❖ STRAWBERRY FARM<br><i>onto University Trail</i> | 0.6 |
| to   | 32.4 | Juanita Moe Tr ( <i>along Frwy</i> )               | 1.0 |
| R    | 33.4 | SAND CANYON  | 0.0 |
| ↻ °L | 33.4 | QUAIL HILL ( $\frac{3}{4}$ circle)                 | 0.4 |
| R    | 33.8 | KNOLLCREST   | 0.8 |
| R    | 34.6 | QUAIL HILL   | 0.3 |
| ↻ °L | 34.9 | LAGUNA CYN ( $\frac{3}{4}$ circle)                 | 1.5 |
| ← *L | 36.4 | IRVINE CENTER                                      | 2.5 |
| R    | 38.9 | DEERWOOD <i>to start</i>                           |     |



Questions/Comments: [rides@bikeirvine.org](mailto:rides@bikeirvine.org)

Report mishaps to [crash@bikeirvine.org](mailto:crash@bikeirvine.org)

SAT05 L

<https://ridewithgps.com/routes/32019238>