

DEERFIELD #5 - SHORT

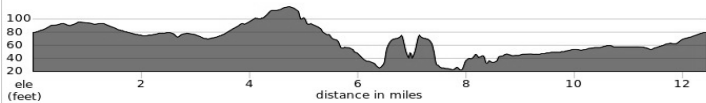
12.9 Miles

	@Mile	CF1 (18.9'/m) +/-244 ft	Dist
← L	0.1	DEERWOOD E	0.6
R	0.7	DEERCREEK	0.0
R	0.7	DEERFIELD	0.2
R	0.9	YALE	0.4
R	1.3	WEST YALE LOOP	2.8
R	4.1	YALE & <i>bridge over 405</i>	0.9
R	5.0	UNIVERSITY	1.4
← *L	6.4	HARVARD	0.5
R	6.9	MARQUETTE	0.1



PEET'S COFFEE
UNIVERSITY CENTER UCI

	to	7.0	<i>out on</i> MARQUETTE	0.1
← L	7.1	HARVARD		4.5
R	11.6	<TUSTIN FLD/DEERFIELD>		0.8
R	12.4	<FAWN GLN / DEER SPRG>		0.0
R	12.4	DEERWOOD W		0.4
← L	12.8	DEERWOOD <i>to start</i>		



Questions/Comments: rides@bikeirvine.org

Report mishaps to crash@bikeirvine.org

SAT05 S <https://ridewithgps.com/routes/26490348>

DEERFIELD #5 - SHORT

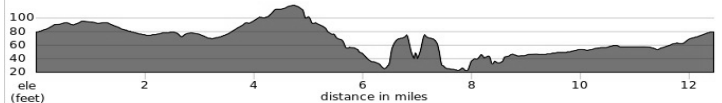
12.9 Miles

	@Mile	CF1 (18.9'/m) +/-244 ft	Dist
← L	0.1	DEERWOOD E	0.6
R	0.7	DEERCREEK	0.0
R	0.7	DEERFIELD	0.2
R	0.9	YALE	0.4
R	1.3	WEST YALE LOOP	2.8
R	4.1	YALE & <i>bridge over 405</i>	0.9
R	5.0	UNIVERSITY	1.4
← *L	6.4	HARVARD	0.5
R	6.9	MARQUETTE	0.1



PEET'S COFFEE
UNIVERSITY CENTER UCI

	to	7.0	<i>out on</i> MARQUETTE	0.1
← L	7.1	HARVARD		4.5
R	11.6	<TUSTIN FLD/DEERFIELD>		0.8
R	12.4	<FAWN GLN / DEER SPRG>		0.0
R	12.4	DEERWOOD W		0.4
← L	12.8	DEERWOOD <i>to start</i>		



Questions/Comments: rides@bikeirvine.org

Report mishaps to crash@bikeirvine.org

SAT05 S <https://ridewithgps.com/routes/26490348>

DEERFIELD #5 - MEDIUM

30.6 Miles

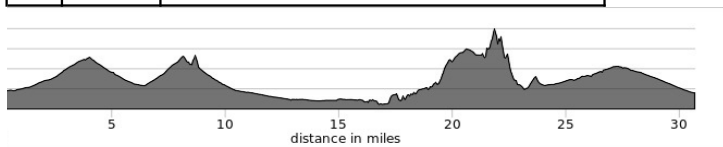
@Mile CF3 (35.3'/m) +/-1,080 ft Dist

L	0.1	DEERWOOD E	0.6
R	0.7	DEERCREEK	0.0
R	0.7	DEERFIELD	0.2
*L	0.9	YALE	3.2
L	4.1	MEADOWOOD	0.6
L	4.7	CULVER	0.7
R	5.4	IRVINE BL	1.1
R	6.5	JAMBOREE	1.7
*L	8.2	TUSTIN RANCH / VON KARMAN	6.0
*L	14.2	ALTON	0.9
R	15.1	HARVARD	2.5
R	17.6	MARQUETTE <i>into center</i>	0.1



PEET'S COFFEE
UNIVERSITY CENTER UCI

to	17.7	<i>out on</i> MARQUETTE	0.2
R	17.9	HARVARD	0.1
R	18.0	BERKELEY	0.2
L	18.2	CAMPUS	1.0
R	19.2	TURTLE ROCK	2.7
R	21.9	RIDGELINE	1.4
R	23.3	UNIVERSITY	0.3
JR	23.6	@ ❖ STRAWBERRY FARM <i>onto University Trail (path)</i>	0.7
BR	24.3	<i>up to JOST Bridge over Freeway</i>	0.2
R	24.5	<i>Freeway Trail (path)</i>	0.9
R	25.4	ALTON	1.3
*L	26.7	PACIFICA	0.1
R	26.8	GATEWAY	0.4
*L	27.2	IRVINE CTR	3.3
R	30.5	DEERWOOD <i>to start</i>	



Questions/Comments: rides@bikeirvine.org

Report mishaps to crash@bikeirvine.org

T05M1

<https://ridewithgps.com/routes/16830729>

DEERFIELD #5 - MEDIUM

30.6 Miles

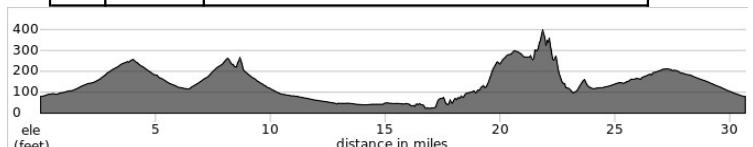
@Mile CF3 (35.3'/m) +/-1,080 ft Dist

← L	0.1	DEERWOOD E	0.6
R	0.7	DEERCREEK	0.0
R	0.7	DEERFIELD	0.2
← *L	0.9	YALE	3.2
← L	4.1	MEADOWOOD	0.6
← L	4.7	CULVER	0.7
R	5.4	IRVINE BL	1.1
R	6.5	JAMBOREE	1.7
← *L	8.2	TUSTIN RANCH / VON KARMAN	6.0
← *L	14.2	ALTON	0.9
R	15.1	HARVARD	2.5
R	17.6	MARQUETTE <i>into center</i>	0.1



PEET'S COFFEE
UNIVERSITY CENTER UCI

	17.7	<i>out on</i> MARQUETTE	0.2
R	17.9	HARVARD	0.1
R	18.0	BERKELEY	0.2
← L	18.2	CAMPUS	1.0
R	19.2	TURTLE ROCK	2.7
R	21.9	RIDGELINE	1.4
R	23.3	UNIVERSITY	0.3
↑ JR	23.6	@ ❖ STRAWBERRY FARM <i>onto University Trail (path)</i>	0.7
↗ BR	24.3	<i>up to JOST Bridge over Freeway</i>	0.2
R	24.5	<i>Freeway Trail (path)</i>	0.9
R	25.4	ALTON	1.3
← *L	26.7	PACIFICA	0.1
R	26.8	GATEWAY	0.4
← *L	27.2	IRVINE CTR	3.3
R	30.5	DEERWOOD <i>to start</i>	



Questions/Comments: rides@bikeirvine.org

Report mishaps to crash@bikeirvine.org

SAT05M1

<https://ridewithgps.com/routes/16830729>

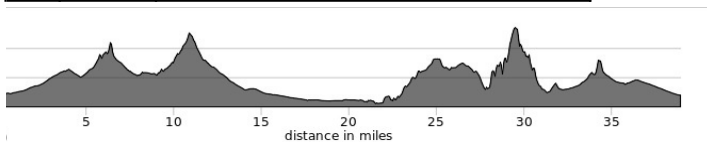
DEERFIELD #5 - LONG

39 Miles

	@Mile	CF5 (50.4'/m) +/-1,965 ft	Dist
L	0.1	DEERWOOD E	0.6
R	0.7	DEERCREEK	0.0
R	0.7	DEERFIELD	0.2
L	0.9	YALE	3.2
L	4.1	MEADOWOOD	0.6
R	4.7	CULVER / ORCHARD HLS	2.3
R	7.0	PORTOLA	2.0
R	9.0	TUSTIN RANCH	0.2
*L	9.2	PIONEER WAY	0.1
R	9.3	PIONEER ROAD	1.6
R	10.9	JAMBOREE	3.2
R	14.1	IRVINE BLVD	0.6
*L	14.7	TUSTIN RANCH / VON KAPMAN	4.3
*L	19.0	ALTON	0.9
R	19.9	HARVARD	2.5
R	22.4	MARQUETTE <i>into center</i>	0.1

 **PEET'S COFFEE**
UNIVERSITY CENTER UCI

R	22.5	<i>out on</i> MARQUETTE	0.1
R	22.6	HARVARD	0.1
R	22.7	BERKELEY/E PELTASON	0.6
L	23.3	ANTEATER / SHADY CYN	2.4
L	25.7	SUNNYHILL	0.2
L	25.9	TURTLE ROCK	2.9
R	28.8	STARCREST	0.8
R	29.6	RIDEGLINE	1.8
R	31.4	UNIVERSITY	0.4
JR	31.8	@ ❖ STRAWBERRY FARM <i>onto University Trail</i>	0.6
to	32.4	Juanita Moe Tr (<i>along Frwy</i>)	1.0
R	33.4	SAND CANYON	0.0
°L	33.4	QUAIL HILL (<i>¾ circle</i>)	0.4
R	33.8	KNOLLCREST	0.8
R	34.6	QUAIL HILL	0.3
°L	34.9	LAGUNA CYN (<i>¾ circle</i>)	1.5
*L	36.4	IRVINE CENTER	2.5
R	38.9	DEERWOOD <i>to start</i>	



Questions/Comments: rides@bikeirvine.org

Report mishaps to crash@bikeirvine.org

T05 L

<https://ridewithgps.com/routes/32019238>

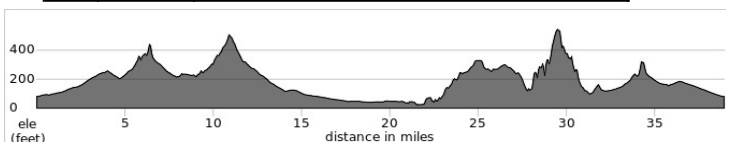
DEERFIELD #5 - LONG

39 Miles

	@Mile	CF5 (50.4'/m) +/-1,965 ft	Dist
← L	0.1	DEERWOOD E	0.6
R	0.7	DEERCREEK	0.0
R	0.7	DEERFIELD	0.2
← L	0.9	YALE	3.2
← L	4.1	MEADOWOOD	0.6
R	4.7	CULVER / ORCHARD HLS	2.3
R	7.0	PORTOLA	2.0
R	9.0	TUSTIN RANCH	0.2
← L	9.2	PIONEER WAY	0.1
R	9.3	PIONEER ROAD	1.6
R	10.9	JAMBOREE	3.2
R	14.1	IRVINE BLVD	0.6
← *L	14.7	TUSTIN RANCH / VON KAPMAN	4.3
← *L	19.0	ALTON	0.9
R	19.9	HARVARD	2.5
R	22.4	MARQUETTE <i>into center</i>	0.1

 **PEET'S COFFEE**
UNIVERSITY CENTER UCI

R	22.5	<i>out on</i> MARQUETTE	0.1
R	22.6	HARVARD	0.1
R	22.7	BERKELEY/E PELTASON	0.6
← L	23.3	ANTEATER / SHADY CYN	2.4
← L	25.7	SUNNYHILL	0.2
← L	25.9	TURTLE ROCK	2.9
R	28.8	STARCREST	0.8
R	29.6	RIDEGLINE	1.8
R	31.4	UNIVERSITY	0.4
↗ JR	31.8	@ ❖ STRAWBERRY FARM <i>onto University Trail</i>	0.6
to	32.4	Juanita Moe Tr (<i>along Frwy</i>)	1.0
R	33.4	SAND CANYON	0.0
↻ °L	33.4	QUAIL HILL (<i>¾ circle</i>)	0.4
R	33.8	KNOLLCREST	0.8
R	34.6	QUAIL HILL	0.3
↻ °L	34.9	LAGUNA CYN (<i>¾ circle</i>)	1.5
← *L	36.4	IRVINE CENTER	2.5
R	38.9	DEERWOOD <i>to start</i>	



Questions/Comments: rides@bikeirvine.org

Report mishaps to crash@bikeirvine.org

SAT05 L

<https://ridewithgps.com/routes/32019238>