


**29.9 Miles**

	@Mile	CF3 (34'/m) +1,042 ft	Dist
E	0.0	UCP Parking Lot	0.1
← L	0.1	BEECH TREE	0.1
← L	0.2	ROYCE	0.2
← L	0.4	MICHELSON	1.1
R	1.5	HARVARD (25↑ to 5.3)	3.6
← *L	5.1	WALNUT	1.0
R	6.1	TUSTIN RANCH	3.0
R	9.1	PORTOLA	1.3
← *L	10.4	CULVER /	0.7
to	11.1	ORCHARD HILLS	1.2
← L	12.3	PORTOLA X JEFFREY	1.0
↗ BR	13.3	to SE ❖ to JOST	0.0
R	13.3	Jeffrey Open Sp Tr (bike path)	2.6
to	15.9	Cypress Village Tr (bike path)	0.8
R	16.7	Sand Canyon Tr (sidepath)	0.1
↖ JL	16.8	SAND CANYON @NW ❖	0.5
R	17.3	<LAGUNA CYN / OAK CYN>	0.2
← L	17.5	VALLEY OAK	0.8
← *L	18.3	BARRANCA	0.2
R	18.5	SAND CANYON	0.2
R	18.7	HOAG IRVINE	0.0
← L	18.7	in parking lot to:	

Short Cut 1:

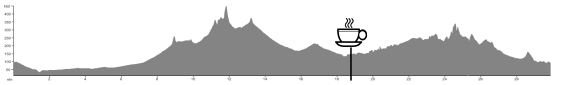
 **W CAFÉ**  
Sand Canyon & Alton, Irvine

Exit parking lot the same way - to Sand Cyn

R	18.7	HOAG IRVINE	0.2
← *L	18.9	SAND CANYON	0.1
R	19.0	BARRANCA	0.4
R	19.4	S D Creek Trail @SE ❖	1.9
X	20.0	under 133 Frwy (underpass)	
↘ #R	20.1	cross creek (bridge sidepath)	
← L	20.2	San Diego Crk Tr (cross street)	
X	20.4	under 405 Freeway (tunnel)	
← L	21.3	ANTIVO / (25↑ to BAKE)	0.3
X	21.6	IRVINE CTR to RESEARCH	1.2
R	22.8	SCIENTIFIC	0.4
R	23.2	LAKE FOREST	1.3
R	24.5	NW ❖ of <HIDDEN CYN / ROMANO>	0.1
to	24.6	Side walk - unlocked gate	0.5
← L	25.1	sidewalk @SW ❖ of PAVONA	0.1
R	25.2	crosswalk across Pavona	0.0
← *L	25.2	X SR133: push button @NE ❖	0.0
to	25.2	LAGUNA CANYON	0.5
↻ °L	25.7	QUAIL HILL (from #1 left lane; ¾ circle)	0.3
R	26.0	E KNOLLCREST	0.1
← L	26.1	QUAIL RIDGE	0.4
← L	26.5	W KNOLLCREST	0.1
R	26.6	QUAIL HILL	0.3
↻ °L	26.9	SHADY CANYON (from #1 left lane; ¾ circle)	0.1
R	27.0	@ immediate crosswalk	0.0
R	27.0	< Shady Cyn/ Juanita Moe Tr >	1.1
to	28.1	University Trail bike path	0.6
R	28.7	STRAWBERRY FRM LT Lane	0.0
← *L	28.7	UNIVERSITY	1.0
R	29.7	BEECH TREE	0.1
← L	29.8	UCP parking lot back to start	

Short Cut 2:


Short Cut 3:



PLEASE report any crash to [crash@bikeirvine.org](mailto:crash@bikeirvine.org)  
<https://ridewithgps.com/routes/32000419>  
 Comments? Mailto: [bill@bikeirvine.org](mailto:bill@bikeirvine.org)

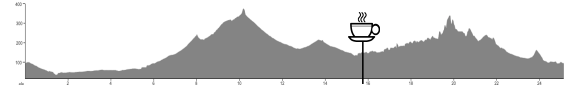
**UNIVERSITY #15 s**

	@Mile	CF3 (32'/m) +804 ft	Dist
E	0.0	UCP Parking Lot	0.1
← L	0.1	BEECH TREE	0.1
← L	0.2	ROYCE	0.2
← L	0.4	MICHELSON	1.1
R	1.5	HARVARD (30← @5.1)	3.8
R	5.3	Peters Canyon Tr (bike path)	1.7
L	7.0	@ "T" at Hicks Cnyn Tr (path)	1.0
↓ Skips WALNUT & TUSTIN RANCH CULVER & ORCHARD HILLS			
R	8.0	PORTOLA X JEFFREY	2.2
↗ BR	10.2	to SE ❖ to JOST	0.0
R	10.2	Jeffrey Open Sp Tr (bike path)	2.5
to	12.7	Cypress Village Tr (bike path)	1.0
R	13.7	Sand Canyon Tr (sidepath)	0.5
↖ JL	13.7	SAND CANYON @NW ❖	0.8
R	14.2	<LAGUNA CYN/OAK CYN>	1.1
← L	14.5	VALLEY OAK	1.0
← *L	15.3	BARRANCA	0.4
R	15.5	SAND CANYON	0.2
R	15.7	HOAG IRVINE	0.0
← L	15.7	in parking lot to:	

 **W CAFÉ**  
Sand Canyon & Alton, Irvine

Exit parking lot the same way - to Sand Cyn

R	15.8	HOAG IRVINE	0.0
← *L	15.8	SAND CANYON	0.2
R	16.0	BARRANCA	0.3
R	16.3	S D Creek Trail @SE ❖	2.7
X	17.0	under 133 Frwy (underpass)	
↘ #R	17.1	cross creek (bridge sidepath)	
← L	17.2	San Diego Crk Tr (cross street)	
X	17.4	under 405 Freeway (tunnel)	
R	19.0	BAKE (30← @ ANTIVO)	0.1
↓ Skips ANTIVO / RESEARCH SCIENTIFIC			
R	19.1	LAKE FOREST	0.7
R	19.8	NW ❖ of <HIDDEN CYN / ROMANO>	0.0
to	19.8	Side walk - unlocked gate	0.5
← L	20.3	sidewalk @SW ❖ of PAVONA	0.1
R	20.4	crosswalk across Pavona	0.0
← *L	20.4	SR133: push button on NE ❖	0.1
to	20.5	LAGUNA CANYON	0.4
↻ °L	20.9	QUAIL HILL (from #1 left lane; ¾ circle)	1.2
↓ Skips KNOLLCREST & QUAIL RIDGE			
↻ °L	22.1	SHADY CANYON (from #1 left lane; ¾ circle)	0.1
R	22.2	@ immediate crosswalk	0.0
R	22.2	< Shady Cyn/ Juanita Moe Tr >	1.1
to	23.3	University Trail bike path	0.6
R	23.9	STRAWBERRY FRM LT Lane	0.0
← *L	23.9	UNIVERSITY	1.0
R	24.9	BEECH TREE	0.1
← L	25.0	UCP parking lot back to start	



PLEASE report any crash to [crash@bikeirvine.org](mailto:crash@bikeirvine.org)  
<https://ridewithgps.com/routes/32000405>  
 Tuesdays.xls

UPDATED: 5/5/2024