
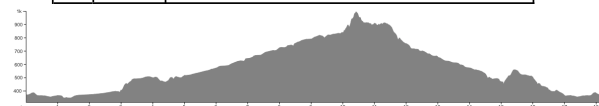



Los Olivos & Ballard Canyon

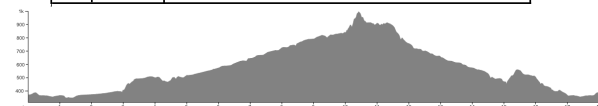
	@Mile	18.2 Miles 886ft CF4 (48'/m)	Dist
	0.0	exit Hampton Inn @ DAMASSA	50 ft
←	L 0.0	McMURAY	0.5
←	L 0.5	ROUTE 246	3.9
←	*L 4.4	ALAMO PINTADO RD	4.0
	R 8.4	ALAMO PINTADO <i>Los Olivos</i> →	0.1
←	L 8.5	< GRAND / ROBLAR >	0.8
regroup in town center 			
←	L 9.3	ALAMO PINTADO AVE	0.3
↻	FR 9.6	STEELE X FOXEN CNYN	0.2
	to 9.8	BALLARD CANYON	5.3
↘	#R 15.1	BALLARD CANYON	1.9
	R 17.0	ROUTE 246	0.6
	R 17.6	McMURRAY	0.5
	R 18.1	DAMASSA back to Inn	



PLEASE report incident to crash@bikeirvine.org
 Comments? Mailto:rides@bikeirvine.org
<https://ridewithgps.com/routes/45039617>
 Solvang Remotes.xlsx 11/22/2023


Los Olivos & Ballard Canyon

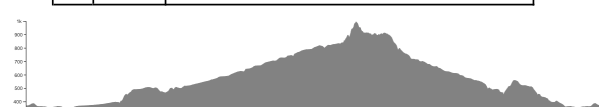
	@Mile	18.2 Miles 886ft CF4 (48'/m)	Dist
	0.0	exit Hampton Inn @ DAMASSA	50 ft
←	L 0.0	McMURAY	0.5
←	L 0.5	ROUTE 246	3.9
←	*L 4.4	ALAMO PINTADO RD	4.0
	R 8.4	ALAMO PINTADO <i>Los Olivos</i> →	0.1
←	L 8.5	< GRAND / ROBLAR >	0.8
regroup in town center 			
←	L 9.3	ALAMO PINTADO AVE	0.3
↻	FR 9.6	STEELE X FOXEN CNYN	0.2
	to 9.8	BALLARD CANYON	5.3
↘	#R 15.1	BALLARD CANYON	1.9
	R 17.0	ROUTE 246	0.6
	R 17.6	McMURRAY	0.5
	R 18.1	DAMASSA back to Inn	



PLEASE report incident to crash@bikeirvine.org
 Comments? Mailto:rides@bikeirvine.org
<https://ridewithgps.com/routes/45039617>
 Solvang Remotes.xlsx 11/22/2023


Los Olivos & Ballard Canyon

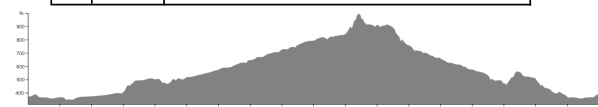
	@Mile	18.2 Miles 886ft CF4 (48'/m)	Dist
	0.0	exit Hampton Inn @ DAMASSA	50 ft
←	L 0.0	McMURAY	0.5
←	L 0.5	ROUTE 246	3.9
←	*L 4.4	ALAMO PINTADO RD	4.0
	R 8.4	ALAMO PINTADO <i>Los Olivos</i> →	0.1
←	L 8.5	< GRAND / ROBLAR >	0.8
regroup in town center 			
←	L 9.3	ALAMO PINTADO AVE	0.3
↻	FR 9.6	STEELE X FOXEN CNYN	0.2
	to 9.8	BALLARD CANYON	5.3
↘	#R 15.1	BALLARD CANYON	1.9
	R 17.0	ROUTE 246	0.6
	R 17.6	McMURRAY	0.5
	R 18.1	DAMASSA back to Inn	



PLEASE report incident to crash@bikeirvine.org
 Comments? Mailto:rides@bikeirvine.org
<https://ridewithgps.com/routes/45039617>
 Solvang Remotes.xlsx 11/22/2023

Los Olivos & Ballard Canyon

	@Mile	18.2 Miles 886ft CF4 (48'/m)	Dist
	0.0	exit Hampton Inn @ DAMASSA	50 ft
←	L 0.0	McMURAY	0.5
←	L 0.5	ROUTE 246	3.9
←	*L 4.4	ALAMO PINTADO RD	4.0
	R 8.4	ALAMO PINTADO <i>Los Olivos</i> →	0.1
←	L 8.5	< GRAND / ROBLAR >	0.8
regroup in town center 			
←	L 9.3	ALAMO PINTADO AVE	0.3
↻	FR 9.6	STEELE X FOXEN CNYN	0.2
	to 9.8	BALLARD CANYON	5.3
↘	#R 15.1	BALLARD CANYON	1.9
	R 17.0	ROUTE 246	0.6
	R 17.6	McMURRAY	0.5
	R 18.1	DAMASSA back to Inn	



PLEASE report incident to crash@bikeirvine.org
 Comments? Mailto:rides@bikeirvine.org
<https://ridewithgps.com/routes/45039617>
 Solvang Remotes.xlsx 11/22/2023