

OPT A: La SIERRA to TOM'S [EASY]

SKIPS LAKE MATHEWS

@Mile	Go	13.6 Miles +727/-403 ft	Dist
0.0	R	Exit SE toward Indiana	0.1
0.1	R	INDIANA	3.5
↖	3.6	BL INDIANA	0.4
	4.0	FR S NEECE	0.3
←	4.3	*L MAGNOLIA	0.3
←	4.6	*L <MAGNOLIA / PROMENADE>	1.0
←	5.6	*L RIMPAU	0.4
←	6.0	*L OLYMPIC	0.3
	6.3	R CALIFORNIA	0.9
←	7.2	*L ONTARIO /	1.2
	8.4	to TEMESCAL CANYON	5.2
←	13.6	L into Tom's Farms Parking Lot	

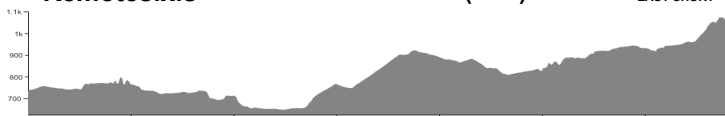


Tom's Old Fashioned Hamburgers
23950 Temescal Canyon Rd

PLEASE report any crash to crash@bikeirvine.org

Remotes.xls 2023 LaSierra>Tom's (13.6)

EASY SHORT



<https://ridewithgps.com/routes/38813434>

Option **A1** - Flatter way to Anaheim [+32.7=46.3]

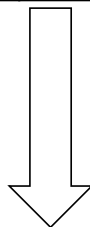
Option **A2** - HARD way to Anaheim [+32.4=46]

Option **A3** - SHORT to Corona West [+13.1=26.7]

OPT B: La SIERRA to TOM'S [HARD]

LAKE MATHEWS

@Mile	Go	12.9 Miles +1,235/-754 ft	Dist
0.0	R	Exit SE toward Indiana	0.1
0.1	R	INDIANA	0.3



Climb up La Sierra
Descent down Cajalco
Option A goes around the hill

←	0.3	*L LA SIERRA +709' in 4.3m ^	5.3
	5.6	R CAJALCO -591' in 2.6m v	3.3
←	8.9	*L TEMESCAL CANYON	4.0
←	12.9	L into Tom's Farms Parking Lot	

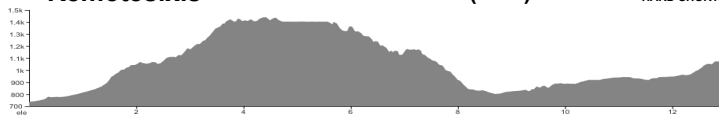


Tom's Old Fashioned Hamburgers
23950 Temescal Canyon Rd

PLEASE report any crash to crash@bikeirvine.org

Remotes.xls 2023 LaSierra>Tom's (12.9)

HARD SHORT



<https://ridewithgps.com/routes/38813379>

Option **B1** - Flatter way to Anaheim [+32.7=45.6]

Option **B2** - HARD way to Anaheim [+32.4=45.3]

Option **B3** - SHORT to Corona West [+13.1=26]

OPT 3: TOM'S FARMS to CORONA WEST

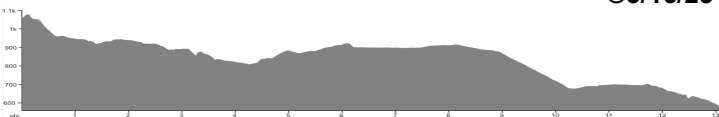
@Mile	Go	13.1 Miles +235/-712 ft	Dist
0.1	R	TEMESCAL CNYN /	5.1
	5.2	to ONTARIO	3.7
	8.9	R BUENA VISTA	1.4
←	10.3	*L W 6th	1.3
←	11.6	*L PASEO GRANDE	0.1
	11.7	R FRONTAGE	0.8
	12.5	R SERFACE CLUB under FWY	0.2
	12.7	to AUTO CTR	0.3
	13.0	R Corona West Metrolink Station	0.1
	13.1	L Train toward Irvine @ 1:44 or 3:13	

PLEASE report any crash to crash@bikeirvine.org

Remotes.xls 2023 Tom's>Corona (13.1)

SHORT CUT

©3/16/23



<https://ridewithgps.com/routes/38813181>

Comments? Mailto:bill@bikeirvine.org

OPT 3: TOM'S FARMS to CORONA WEST

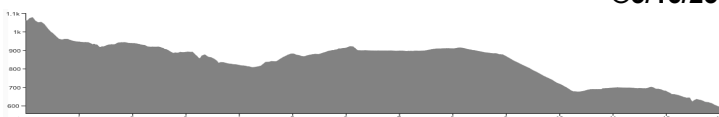
@Mile	Go	13.1 Miles +235/-712 ft	Dist
0.1	R	TEMESCAL CNYN /	5.1
	5.2	to ONTARIO	3.7
	8.9	R BUENA VISTA	1.4
←	10.3	*L W 6th	1.3
←	11.6	*L PASEO GRANDE	0.1
	11.7	R FRONTAGE	0.8
←	12.5	R SERFACE CLUB under FWY	0.2
	12.7	to AUTO CTR	0.3
	13.0	R Corona West Metrolink Station	0.1
	13.1	L Train toward Irvine @ 1:44 or 3:13	

PLEASE report any crash to crash@bikeirvine.org

Remotes.xls 2023 Tom's>Corona (13.1)

SHORT CUT

©3/16/23



<https://ridewithgps.com/routes/38813181>

Comments? Mailto:bill@bikeirvine.org

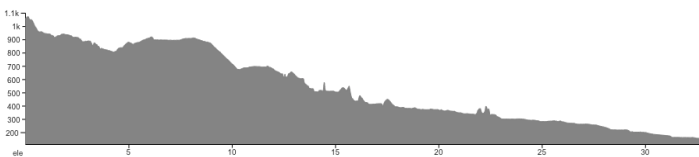
OPT 1: TOM'S to ANAHEIM [EASY]

@Mile	Go	32.7 Miles FLATter +536/-1,441 ft	Dist
0.1	R	TEMESCAL CNYN /	5.1
5.2	to	ONTARIO	3.7
8.9	R	BUENA VISTA	1.4
10.3	*L	W 6th	1.3
11.6	*L	PASEO GRANDE	0.1
11.7	R	FRONTAGE	0.8
12.5	*L	SERFACE CLUB	0.3
12.8	R	PALISADES	1.6
14.4	R	GREEN RIVER	1.9
16.3	JR	onto sidewalk @NW❖ corner	0.1
16.4	to	Santa Ana River Trail (path)	2.8
19.2	L	@ Y (up to bridge North)	0.1
19.3	to	GYPSUM CYN sidepath over river	0.3
19.6	L	SART (downstream)	2.3
21.9	to	Continue LA PALMA sidewalk	0.5
22.4	L	SART (down hill toward river)	2.7
25.1	L	SART Bridge over river	0.0
25.1	R	SART (downstream)	6.9
32.0	R	SART cross river on KATELLA	0.1
32.1	#R	SART to cloverleaf ☼	0.1
32.2	#R	back downstream toward KATELLA	0.0
32.2	X	Under KATELLA	0.3
32.5	X	Under RR Tracks	0.1
32.6	R	Anahem ARTIC Station (south side)	0.1
32.7		take ramp up to Train toward Irvine	

Trains @ 2:55, 4:11, 5:18 & 5:31

PLEASE report any crash to crash@bikeirvine.org

Remotes.xls 2023 Tom's > Anaheim (32.7) FLATTER
@3/16/23



<https://ridewithgps.com/routes/38813596>

Comments? [Mailto:bill@bikeirvine.org](mailto:bill@bikeirvine.org)

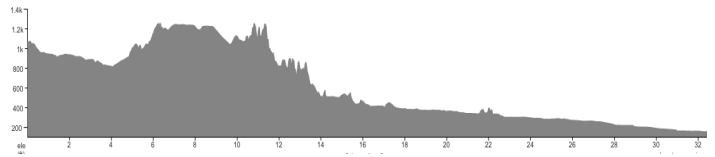
OPT 2: TOM'S to ANAHEIM [HARD]

@Mile	Go	32.4 Miles HILLY! +1,308/-2,215 ft	Dist
0.1	R	TEMESCAL CANYON	4.0
4.1	*L	CAJALCO /	0.6
4.7	to	EAGLE GLEN	0.4
5.1	R	MASTERS	1.6
6.7	*L	E UPPER /	2.5
9.2	to	LINCOLN	0.4
9.6	*L	W FOOTHILL /	2.5
12.1	to	GREEN RIVER	3.9
16.0	JR	onto sidewalk @NW❖ corner	0.1
16.1	to	Santa Ana River Trail (path)	2.8
18.9	L	@ Y (up to bridge North)	0.1
19.0	to	GYPSUM CYN sidepath over river	0.3
19.3	L	SART (downstream)	2.3
21.6	to	Continue LA PALMA sidewalk	0.5
22.1	L	SART (down hill toward river)	2.7
24.8	L	SART Bridge over river	0.1
24.9	R	SART (downstream)	6.8
31.7	R	SART cross river on KATELLA	0.1
31.8	#R	SART to cloverleaf ☼	0.1
31.9	#R	back downstream toward KATELLA	0.1
32.0	X	Under KATELLA	0.3
32.3	X	Under RR Tracks	0.0
32.3	R	Anahem ARTIC Station (south side)	0.1
32.4		take ramp up to Train toward Irvine	

Trains @ 2:55, 4:11, 5:18 & 5:31

PLEASE report any crash to crash@bikeirvine.org

Remotes.xls 2023 Tom's > Anaheim (32.4) HILLYEST
@3/16/23



<https://ridewithgps.com/routes/38813661>

Comments? [Mailto:bill@bikeirvine.org](mailto:bill@bikeirvine.org)