

DEERFIELD #29 - SHORT

18.3 Miles

@Mile CF 3 (32.0'/m) +/-585 ft Dist

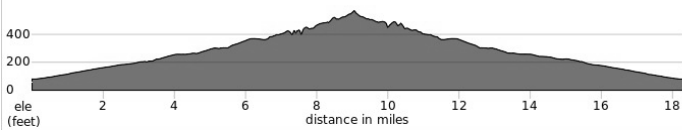
| | | | | |
|---|----|-----|-----------------------------|-----|
| ← | L | 0.1 | IRVINE CENTER | 3.3 |
| ← | *L | 3.4 | BARRANCA | 1.9 |
| ← | *L | 5.3 | ALTON | 0.8 |
| | R | 6.1 | TOLEDO | 2.3 |
| ← | *L | 8.4 | EL TORO | 0.4 |
| ← | *L | 8.8 | TRABUCO | 0.1 |
| | R | 8.9 | <i>into shopping center</i> | 0.2 |



Starbucks

22331A El Toro Rd, Lake Forest

| | | | | |
|---|----|------|--------------------------|-----|
| | R | 9.1 | EL TORO (South) | 0.3 |
| | R | 9.4 | SERRANO | 1.8 |
| | R | 11.2 | TOLEDO | 0.8 |
| ← | L | 12.0 | ALTON | 0.8 |
| | R | 12.8 | BARRANCA | 1.5 |
| | R | 14.3 | TECHNOLOGY | 1.4 |
| | R | 15.7 | LAGUNA CANYON | 0.1 |
| | X | 15.8 | SAND CANYON | 0.0 |
| | to | 15.8 | OAK CANYON | 0.3 |
| ← | L | 16.1 | VALLEY OAK | 0.2 |
| | R | 16.3 | IRVINE CENTER | 1.9 |
| | R | 18.2 | DEERWOOD <i>to start</i> | |



Questions/Comments: rides@bikeirvine.org

rev 7/9/22

Report mishaps to crash@bikeirvine.org

SAT29 S

<https://ridewithgps.com/routes/29661990>

DEERFIELD #29 - SHORT

18.3 Miles

@Mile CF 3 (32.0'/m) +/-585 ft Dist

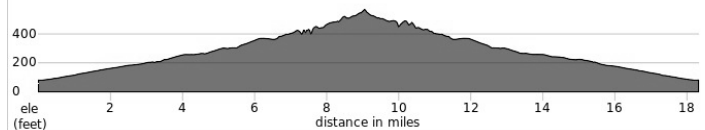
| | | | | |
|---|----|-----|-----------------------------|-----|
| ← | L | 0.1 | IRVINE CENTER | 3.3 |
| ← | *L | 3.4 | BARRANCA | 1.9 |
| ← | *L | 5.3 | ALTON | 0.8 |
| | R | 6.1 | TOLEDO | 2.3 |
| ← | *L | 8.4 | EL TORO | 0.4 |
| ← | *L | 8.8 | TRABUCO | 0.1 |
| | R | 8.9 | <i>into shopping center</i> | 0.2 |



Starbucks

22331A El Toro Rd, Lake Forest

| | | | | |
|---|----|------|--------------------------|-----|
| | R | 9.1 | EL TORO (South) | 0.3 |
| | R | 9.4 | SERRANO | 1.8 |
| | R | 11.2 | TOLEDO | 0.8 |
| ← | L | 12.0 | ALTON | 0.8 |
| | R | 12.8 | BARRANCA | 1.5 |
| | R | 14.3 | TECHNOLOGY | 1.4 |
| | R | 15.7 | LAGUNA CANYON | 0.1 |
| | X | 15.8 | SAND CANYON | 0.0 |
| | to | 15.8 | OAK CANYON | 0.3 |
| ← | L | 16.1 | VALLEY OAK | 0.2 |
| | R | 16.3 | IRVINE CENTER | 1.9 |
| | R | 18.2 | DEERWOOD <i>to start</i> | |



Questions/Comments: rides@bikeirvine.org

rev 7/9/22

Report mishaps to crash@bikeirvine.org

SAT29 S

<https://ridewithgps.com/routes/29661990>

DEERFIELD #29 - MEDIUM

29.7 Miles

@Mile CF 4 (42.3'/m) +/-1,256 ft Dist

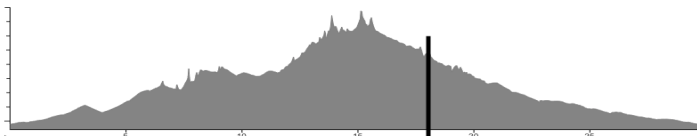
| | | | |
|------|------|----------------------|-----|
| ← L | 0.1 | DEERWOOD E | 0.6 |
| R | 0.7 | DEER CREEK | 0.0 |
| R | 0.7 | DEERFIELD | 0.2 |
| ← L | 0.9 | YALE | 2.3 |
| ← *L | 3.2 | IRVINE BLVD | 0.8 |
| R | 4.0 | CULVER | 0.9 |
| R | 4.9 | PORTOLA | 4.0 |
| R | 8.9 | PORTOLA SPRINGS | 0.3 |
| R | 9.2 | MODJESKA | 0.5 |
| ← *L | 9.7 | IRVINE BLVD | 1.8 |
| *L | 11.5 | ALTON PKWY | 2.0 |
| R | 13.5 | <TOWNE CTR/RANCHO> | 0.7 |
| ← *L | 14.2 | BAKE | 0.2 |
| R | 14.4 | RANCHO | 1.0 |
| R | 15.4 | PORTOLA | 0.4 |
| R | 15.8 | EL TORO | 2.3 |
| R | 18.1 | into shopping center | 0.1 |



Starbucks

22331A El Toro Rd, Lake Forest

| | | | |
|------|------|-------------------|-----|
| R | 18.2 | EL TORO (South) | 0.3 |
| R | 18.5 | SERRANO | 1.7 |
| R | 20.2 | TOLEDO | 0.8 |
| ← L | 21.0 | ALTON | 2.0 |
| R | 23.0 | TECHNOLOGY | 1.9 |
| ← *L | 24.9 | LAGUNA CYN | 1.3 |
| R | 26.2 | ALTON | 1.7 |
| R | 27.9 | EAST YALE LOOP | 1.1 |
| R | 29.0 | YALE | 0.2 |
| ← L | 29.2 | IRVINE CENTER | 0.4 |
| R | 29.6 | DEERWOOD to start | |



Questions/Comments: rides@bikeirvine.org

rev 7/9/22

Report mishaps to crash@bikeirvine.org

SAT29 M

<https://ridewithgps.com/routes/29488118>

DEERFIELD #29 - MEDIUM

29.7 Miles

@Mile CF 4 (42.3'/m) +/-1,256 ft Dist

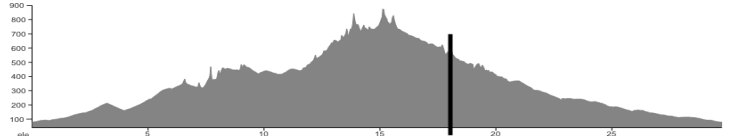
| | | | |
|------|------|----------------------|-----|
| ← L | 0.1 | DEERWOOD E | 0.6 |
| R | 0.7 | DEER CREEK | 0.0 |
| R | 0.7 | DEERFIELD | 0.2 |
| ← L | 0.9 | YALE | 2.3 |
| ← *L | 3.2 | IRVINE BLVD | 0.8 |
| R | 4.0 | CULVER | 0.9 |
| R | 4.9 | PORTOLA | 4.0 |
| R | 8.9 | PORTOLA SPRINGS | 0.3 |
| R | 9.2 | MODJESKA | 0.5 |
| ← *L | 9.7 | IRVINE BLVD | 1.8 |
| *L | 11.5 | ALTON PKWY | 2.0 |
| R | 13.5 | <TOWNE CTR/RANCHO> | 0.7 |
| ← *L | 14.2 | BAKE | 0.2 |
| R | 14.4 | RANCHO | 1.0 |
| R | 15.4 | PORTOLA | 0.4 |
| R | 15.8 | EL TORO | 2.3 |
| R | 18.1 | into shopping center | 0.1 |



Starbucks

22331A El Toro Rd, Lake Forest

| | | | |
|------|------|-------------------|-----|
| R | 18.2 | EL TORO (South) | 0.3 |
| R | 18.5 | SERRANO | 1.7 |
| R | 20.2 | TOLEDO | 0.8 |
| ← L | 21.0 | ALTON | 2.0 |
| R | 23.0 | TECHNOLOGY | 1.9 |
| ← *L | 24.9 | LAGUNA CYN | 1.3 |
| R | 26.2 | ALTON | 1.7 |
| R | 27.9 | EAST YALE LOOP | 1.1 |
| R | 29.0 | YALE | 0.2 |
| ← L | 29.2 | IRVINE CENTER | 0.4 |
| R | 29.6 | DEERWOOD to start | |



Questions/Comments: rides@bikeirvine.org

rev 7/9/22

Report mishaps to crash@bikeirvine.org

SAT29 M

<https://ridewithgps.com/routes/29488118>

DEERFIELD #29 - LONG

37 Miles

@Mile CF 5 (57.2'/m) +/-2,115 ft Dist

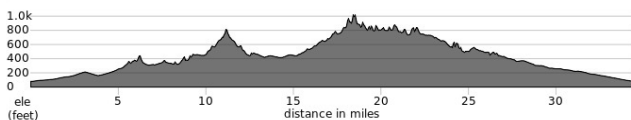
| | | | |
|------|------|----------------------|-----|
| ← L | 0.0 | DEERWOOD E | 0.7 |
| R | 0.7 | DEER CREEK | 0.0 |
| R | 0.7 | DEERFIELD | 0.2 |
| ← *L | 0.9 | YALE | 2.3 |
| ← *L | 3.2 | IRVINE BLVD | 0.8 |
| R | 4.0 | CULVER / | 1.6 |
| to | 5.6 | ORCHARD HILLS | 1.3 |
| ← *L | 6.9 | PORTOLA | 4.1 |
| R | 11.0 | WHISPERING HILLS | 0.7 |
| to | 11.7 | PORTOLA SPRINGS | 0.8 |
| ← L | 12.5 | MODJESKA | 0.6 |
| ← *L | 13.1 | IRVINE BLVD | 1.8 |
| ← *L | 14.9 | ALTON PKWY | 2.0 |
| ← *L | 16.9 | <TOWNE CTR/RANCHO> | 0.8 |
| ← *L | 17.7 | ALTON (X PORTOLA) | 1.4 |
| to | 18.4 | PALOMA | 3.1 |
| ← L | 19.1 | PORTOLA (East) | 2.4 |
| X | 21.5 | EL TORO | 0.0 |
| to | 21.5 | SANTA MARGARITA | 0.5 |
| R | 22.0 | LOS ALISOS | 2.0 |
| R | 24.0 | TRABUCO | 1.1 |
| X | 25.1 | EL TORO | 0.1 |
| R | 25.2 | into shopping center | 0.2 |

Starbucks



22331A El Toro Rd, Lake Forest

| | | | |
|------|------|-------------------|-----|
| R | 25.4 | EL TORO (South) | 0.3 |
| R | 25.7 | SERRANO | 1.7 |
| R | 27.4 | TOLEDO | 0.8 |
| ← L | 28.2 | ALTON | 2.0 |
| R | 30.2 | TECHNOLOGY | 2.0 |
| ← *L | 32.2 | LAGUNA CNYN | 1.2 |
| R | 33.4 | ALTON | 1.7 |
| R | 35.1 | EAST YALE LOOP | 1.2 |
| R | 36.3 | YALE | 0.2 |
| ← *L | 36.5 | IRVINE CENTER | 0.4 |
| R | 36.9 | DEERWOOD to start | |



Questions/Comments: rides@bikeirvine.org rev 7/9/22

Report mishaps to crash@bikeirvine.org

SAT29 L <https://ridewithgps.com/routes/29470797>

DEERFIELD #29 - LONG

37 Miles

@Mile CF 5 (57.2'/m) +/-2,115 ft Dist

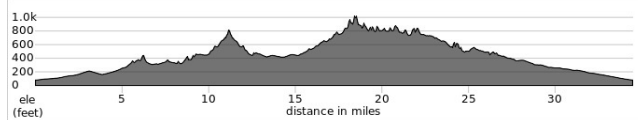
| | | | |
|------|------|----------------------|-----|
| ← L | 0.0 | DEERWOOD E | 0.7 |
| R | 0.7 | DEER CREEK | 0.0 |
| R | 0.7 | DEERFIELD | 0.2 |
| ← *L | 0.9 | YALE | 2.3 |
| ← *L | 3.2 | IRVINE BLVD | 0.8 |
| R | 4.0 | CULVER / | 1.6 |
| to | 5.6 | ORCHARD HILLS | 1.3 |
| ← *L | 6.9 | PORTOLA | 4.1 |
| R | 11.0 | WHISPERING HILLS | 0.7 |
| to | 11.7 | PORTOLA SPRINGS | 0.8 |
| ← L | 12.5 | MODJESKA | 0.6 |
| ← *L | 13.1 | IRVINE BLVD | 1.8 |
| ← *L | 14.9 | ALTON PKWY | 2.0 |
| ← *L | 16.9 | <TOWNE CTR/RANCHO> | 0.8 |
| ← *L | 17.7 | ALTON (X PORTOLA) | 1.4 |
| to | 18.4 | PALOMA | 3.1 |
| ← L | 19.1 | PORTOLA (East) | 2.4 |
| X | 21.5 | EL TORO | 0.0 |
| to | 21.5 | SANTA MARGARITA | 0.5 |
| R | 22.0 | LOS ALISOS | 2.0 |
| R | 24.0 | TRABUCO | 1.1 |
| X | 25.1 | EL TORO | 0.1 |
| R | 25.2 | into shopping center | 0.2 |

Starbucks



22331A El Toro Rd, Lake Forest

| | | | |
|------|------|-------------------|-----|
| R | 25.4 | EL TORO (South) | 0.3 |
| R | 25.7 | SERRANO | 1.7 |
| R | 27.4 | TOLEDO | 0.8 |
| ← L | 28.2 | ALTON | 2.0 |
| R | 30.2 | TECHNOLOGY | 2.0 |
| ← *L | 32.2 | LAGUNA CNYN | 1.2 |
| R | 33.4 | ALTON | 1.7 |
| R | 35.1 | EAST YALE LOOP | 1.2 |
| R | 36.3 | YALE | 0.2 |
| ← *L | 36.5 | IRVINE CENTER | 0.4 |
| R | 36.9 | DEERWOOD to start | |



Questions/Comments: rides@bikeirvine.org rev 7/9/22

Report mishaps to crash@bikeirvine.org

SAT29 L <https://ridewithgps.com/routes/29470797>