

DEERFIELD #24 - SHORT

13 Miles

	@Mile	CF0 (8.4'/m) +/-109 ft	Dist
← L	0.0	DEERWOOD E	0.7
R	0.7	DEERCREEK	0.0
R	0.7	DEERFIELD	0.2
R	0.9	YALE	0.4
R	1.3	W. YALE LOOP	2.0
R	3.3	MAIN	2.6
X	5.9	MacARTHUR	0.1
R	6.0	1st drive way into center	0.2

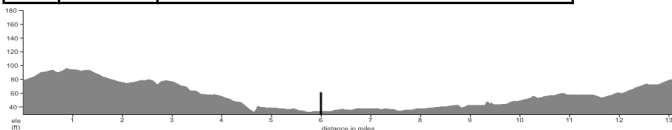
STARBUCKS

MAIN & MacARTHUR, Irvine

Ride around behind STARBUCKS

Exit onto SKY PARK CIRCLE to west

R	6.2	SKY PARK CIRCLE	0.4
R	6.6	SKY PARK NORTH	0.1
R	6.7	RED HILL	0.3
R	7.0	REYNOLDS AVE.	0.1
R	7.1	GILLETTE AVE.	0.4
← L	7.5	ARMSTRONG	0.5
R	8.0	McGAW	0.9
← L	8.9	MURPHY	0.3
R	9.2	ALTON	0.1
R	9.3	connector to S D Crk Tr	0.1
↘ #R	9.4	San Diego Ck Tr (<i>path</i>)	0.5
← L	9.9	pedestrian bike bridge	0.0
R	9.9	San Diego Ck Tr (<i>path</i>)	0.4
↙ #L	10.3	exit path to HARVARD NB	0.0
R	10.3	HARVARD (<i>north</i>)	1.5
R	11.8	<TUSTIN FIELD / DEERFIELD>	0.7
R	12.5	<FAWN GLN/DEER SPG>	0.1
R	12.6	DEERWOOD W	0.4
← L	13.0	DEERWOOD to start	



Report mishaps to crash@bikeirvine.org

rev 12/27/21

COMMENTS: rides@bikeirvine.org

SAT24 S

<https://ridewithgps.com/routes/31852641>

DEERFIELD #24 - SHORT

13 Miles

	@Mile	CF0 (8.4'/m) +/-109 ft	Dist
← L	0.0	DEERWOOD E	0.7
R	0.7	DEERCREEK	0.0
R	0.7	DEERFIELD	0.2
R	0.9	YALE	0.4
R	1.3	W. YALE LOOP	2.0
R	3.3	MAIN	2.6
X	5.9	MacARTHUR	0.1
R	6.0	1st drive way into center	0.2

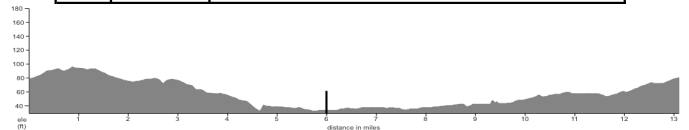
STARBUCKS

MAIN & MacARTHUR, Irvine

Ride around behind STARBUCKS

Exit onto SKY PARK CIRCLE to west

R	6.2	SKY PARK CIRCLE	0.4
R	6.6	SKY PARK NORTH	0.1
R	6.7	RED HILL	0.3
R	7.0	REYNOLDS AVE.	0.1
R	7.1	GILLETTE AVE.	0.4
← L	7.5	ARMSTRONG	0.5
R	8.0	McGAW	0.9
← L	8.9	MURPHY	0.3
R	9.2	ALTON	0.1
R	9.3	connector to S D Crk Tr	0.1
↘ #R	9.4	San Diego Ck Tr (<i>path</i>)	0.5
← L	9.9	pedestrian bike bridge	0.0
R	9.9	San Diego Ck Tr (<i>path</i>)	0.4
↙ #L	10.3	exit path to HARVARD NB	0.0
R	10.3	HARVARD (<i>north</i>)	1.5
R	11.8	<TUSTIN FIELD / DEERFIELD>	0.7
R	12.5	<FAWN GLN/DEER SPG>	0.1
R	12.6	DEERWOOD W	0.4
← L	13.0	DEERWOOD to start	



Report mishaps to crash@bikeirvine.org

rev 12/27/21

COMMENTS: rides@bikeirvine.org

SAT24 S

<https://ridewithgps.com/routes/31852641>

DEERFIELD #24 - MEDIUM

33.2 Miles

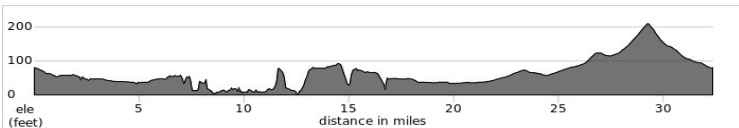
@Mile CF1 (18.6'/m) +/-617 ft Dist

	R	0.1	IRVINE CENTER	1.0
←	*L	1.1	HARVARD	0.8
	R	1.9	WARNER	0.8
←	L	2.7	TUSTIN RANCH /	0.7
	to	3.4	VON KARMAN /	3.2
	to	6.6	NEWPORT PLACE	0.1
	R	6.7	DOVE	0.3
←	L	7.0	BIRCH	0.5
←	*L	7.5	BRISTOL	0.4
	R	7.9	BAYVIEW PLACE	0.3
←	L	8.2	BAYVIEW WAY	0.2
	R	8.4	JAMBOREE	0.4
	R	8.8	EASTBLUFF	0.2
	R	9.0	BACK BAY	3.4
	R	12.4	JAMBOREE	0.1
	R	12.5	PCH	1.0
	R	13.5	DOVER	1.4
	R	14.9	IRVINE AVE	1.8
←	*L	16.7	UNIVERSITY	0.3
	R	17.0	SANTA ANA / RED HILL	3.3
	R	20.3	MacARTHUR	0.5
	R	20.8	"The Square" before MAIN	0.2

STARBUCKS

MAIN & MacARTHUR, Irvine

	R	21.0	MAIN	0.5
	R	21.5	RED HILL	3.0
	R	24.5	VALENCIA	0.8
←	L	25.3	TUSTIN RANCH	2.3
	R	27.6	IRVINE BLVD	2.5
	R	30.1	YALE	2.6
	R	32.7	IRVINE CENTER	0.4
	R	33.1	DEERWOOD to start	

Report mishaps to crash@bikeirvine.org

rev 12/27/21

COMMENTS: rides@bikeirvine.org

SAT24 M

<https://ridewithgps.com/routes/31693213>**DEERFIELD #24 - MEDIUM**

33.2 Miles

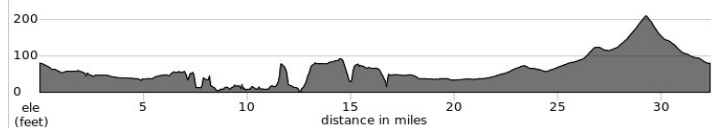
@Mile CF1 (18.6'/m) +/-617 ft Dist

	R	0.1	IRVINE CENTER	1.0
←	*L	1.1	HARVARD	0.8
	R	1.9	WARNER	0.8
←	L	2.7	TUSTIN RANCH /	0.7
	to	3.4	VON KARMAN /	3.2
	to	6.6	NEWPORT PLACE	0.1
	R	6.7	DOVE	0.3
←	L	7.0	BIRCH	0.5
←	*L	7.5	BRISTOL	0.4
	R	7.9	BAYVIEW PLACE	0.3
←	L	8.2	BAYVIEW WAY	0.2
	R	8.4	JAMBOREE	0.4
	R	8.8	EASTBLUFF	0.2
	R	9.0	BACK BAY	3.4
	R	12.4	JAMBOREE	0.1
	R	12.5	PCH	1.0
	R	13.5	DOVER	1.4
	R	14.9	IRVINE AVE	1.8
←	*L	16.7	UNIVERSITY	0.3
	R	17.0	SANTA ANA / RED HILL	3.3
	R	20.3	MacARTHUR	0.5
	R	20.8	"The Square" before MAIN	0.2

STARBUCKS

MAIN & MacARTHUR, Irvine

	R	21.0	MAIN	0.5
	R	21.5	RED HILL	3.0
	R	24.5	VALENCIA	0.8
←	L	25.3	TUSTIN RANCH	2.3
	R	27.6	IRVINE BLVD	2.5
	R	30.1	YALE	2.6
	R	32.7	IRVINE CENTER	0.4
	R	33.1	DEERWOOD to start	

Report mishaps to crash@bikeirvine.org

rev 12/27/21

COMMENTS: rides@bikeirvine.org

SAT24 M

<https://ridewithgps.com/routes/31693213>

DEERFIELD #24 - LONG

41.2 Miles

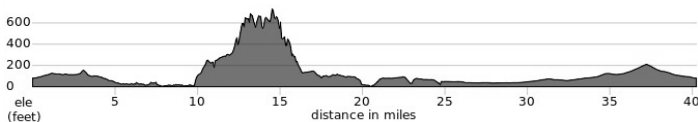
@Mile CF3 (39.9'/m) +/-1,642 ft Dist

← L	0.1	IRVINE CENTER	1.1
R	1.2	JEFFREY / UNIVERSITY / EASTBLUFF	6.3
R	7.5	BACK BAY DR (<i>path</i>)	2.3
← L	9.8	SAN JOAQUIN HILLS	3.9
R	13.7	RIDGE PARK	0.2
R	13.9	NEWPORT COAST	0.9
R	14.8	PELICAN HILL	2.1
R	16.9	NEWPORT COAST	0.3
R	17.2	PCH	1.6
← *L	18.8	MARGUERITE	0.0
R	18.8	BAYSIDE	2.4
← *L	21.2	PCH	0.3
R	21.5	DOVER DR	1.4
R	22.9	IRVINE AVE	1.8
← *L	24.7	UNIVERSITY	0.3
R	25.0	SANTA ANA/ RED HILL	3.3
R	28.3	MacARTHUR BLVD	0.5
R	28.8	"The Square" before MAIN	0.2

STARBUCKS

MAIN & MacARTHUR, Irvine

R	29.0	MAIN ST	0.5
R	29.5	RED HILL AVE	2.7
R	32.2	VALENCIA	1.1
← L	33.3	TUSTIN RANCH RD	2.3
R	35.6	IRVINE BLVD	2.5
R	38.1	YALE AVE	2.9
R	41.0	IRVINE CENTER	0.1
R	41.1	DEERWOOD <i>to start</i>	



Report mishaps to crash@bikeirvine.org rev 12/27/21

COMMENTS: rides@bikeirvine.org

SAT24 L <https://ridewithgps.com/routes/22459528>

DEERFIELD #24 - LONG

41.2 Miles

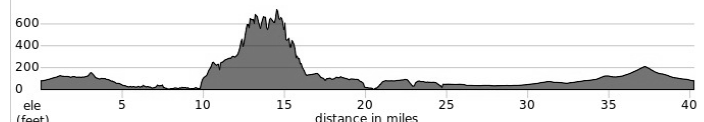
@Mile CF3 (39.9'/m) +/-1,642 ft Dist

← L	0.1	IRVINE CENTER	1.1
R	1.2	JEFFREY / UNIVERSITY / EASTBLUFF	6.3
R	7.5	BACK BAY DR (<i>path</i>)	2.3
← L	9.8	SAN JOAQUIN HILLS	3.9
R	13.7	RIDGE PARK	0.2
R	13.9	NEWPORT COAST	0.9
R	14.8	PELICAN HILL	2.1
R	16.9	NEWPORT COAST	0.3
R	17.2	PCH	1.6
← *L	18.8	MARGUERITE	0.0
R	18.8	BAYSIDE	2.4
← *L	21.2	PCH	0.3
R	21.5	DOVER DR	1.4
R	22.9	IRVINE AVE	1.8
← *L	24.7	UNIVERSITY	0.3
R	25.0	SANTA ANA/ RED HILL	3.3
R	28.3	MacARTHUR BLVD	0.5
R	28.8	"The Square" before MAIN	0.2

STARBUCKS

MAIN & MacARTHUR, Irvine

R	29.0	MAIN ST	0.5
R	29.5	RED HILL AVE	2.7
R	32.2	VALENCIA	1.1
← L	33.3	TUSTIN RANCH RD	2.3
R	35.6	IRVINE BLVD	2.5
R	38.1	YALE AVE	2.9
R	41.0	IRVINE CENTER	0.1
R	41.1	DEERWOOD <i>to start</i>	



Report mishaps to crash@bikeirvine.org rev 12/27/21

COMMENTS: rides@bikeirvine.org

SAT24 L <https://ridewithgps.com/routes/22459528>