

## DEERFIELD #13 - SHORT

14.7 Miles

@Mile CF1 (18.8'/m) +/-276 ft Dist

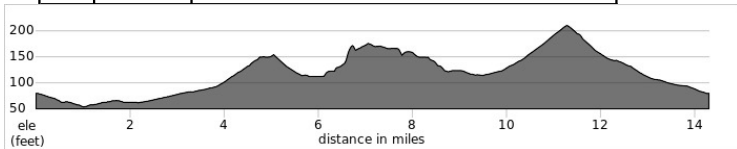
	@Mile	CF1 (18.8'/m) +/-276 ft	Dist
	R 0.1	IRVINE CENTER	0.9
	R 1.0	HARVARD	0.8
←	*L 1.8	WALNUT	1.0
	R 2.8	TUSTIN RANCH	1.8
	R 4.6	GREENWAY	0.2
↪	FL 4.8	LA COLINA	0.5
←	L 5.3	BROWNING	0.5
	R 5.8	IRVINE BLVD	0.9
	R 6.7	OLD IRVINE BLVD	0.1
	R 6.8	<i>into center just before Newport</i>	0.1



### PEET'S COFFEE

NEWPORT & OLD IRVINE, TUSTIN

	R 6.9	NEWPORT	0.5
	R 7.4	LA COLINA	1.2
	R 8.6	TUSTIN RANCH RD	0.5
←	*L 9.1	IRVINE BLVD	2.5
	R 11.6	YALE	2.6
	R 14.2	IRVINE CENTER	0.4
	R 14.6	DEERWOOD <i>to start</i>	



Questions/comments: [rides@bikeirvine.org](mailto:rides@bikeirvine.org) rev 9/21/19

Report mishaps to [crash@bikeirvine.org](mailto:crash@bikeirvine.org)

DCP13 S

<https://ridewithgps.com/routes/27878596>

## DEERFIELD #13 - SHORT

14.7 Miles

@Mile CF1 (18.8'/m) +/-276 ft Dist

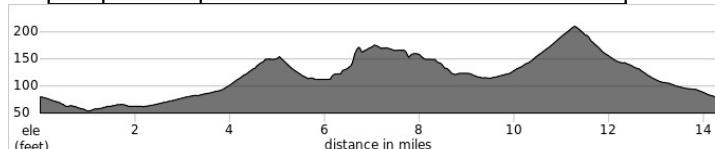
	@Mile	CF1 (18.8'/m) +/-276 ft	Dist
	R 0.1	IRVINE CENTER	0.9
	R 1.0	HARVARD	0.8
←	*L 1.8	WALNUT	1.0
	R 2.8	TUSTIN RANCH	1.8
	R 4.6	GREENWAY	0.2
↪	FL 4.8	LA COLINA	0.5
←	L 5.3	BROWNING	0.5
	R 5.8	IRVINE BLVD	0.9
	R 6.7	OLD IRVINE BLVD	0.1
	R 6.8	<i>into center just before Newport</i>	0.1



### PEET'S COFFEE

NEWPORT & OLD IRVINE, TUSTIN

	R 6.9	NEWPORT	0.5
	R 7.4	LA COLINA	1.2
	R 8.6	TUSTIN RANCH RD	0.5
←	*L 9.1	IRVINE BLVD	2.5
	R 11.6	YALE	2.6
	R 14.2	IRVINE CENTER	0.4
	R 14.6	DEERWOOD <i>to start</i>	



Questions/comments: [rides@bikeirvine.org](mailto:rides@bikeirvine.org) rev 9/21/19

Report mishaps to [crash@bikeirvine.org](mailto:crash@bikeirvine.org)

DCP13 S

<https://ridewithgps.com/routes/27878596>

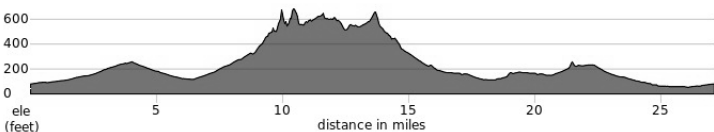
## DEERFIELD #13 - MEDIUM

27.3 Miles

	@Mile	CF4 (46.8'/m) +/-1,277 ft	Dist
← L	0.1	DEERWOOD E	0.6
R	0.7	DEERCREEK	0.0
R	0.7	DEERFIELD	0.2
← L	0.9	YALE	3.2
← L	4.1	MEADOWOOD	0.6
← L	4.7	CULVER	0.7
R	5.4	IRVINE BLVD	1.1
R	6.5	JAMBOREE	4.9
X	11.4	<CHAPMAN / SANTIAGO>	0.2
← L	11.6	SANTIAGO CANYON	0.5
← *L	12.1	NEWPORT	4.3
← *L	16.4	LA COLINA	1.0
R	17.4	BROWNING	0.5
R	17.9	IRVINE BLVD	0.9
↗ BR	18.8	OLD IRVINE BLVD	0.1
R	18.9	<i>into center just before Newport</i>	0.1

 **PEET'S COFFEE**  
NEWPORT & OLD IRVINE, TUSTIN

R	19.0	NEWPORT	0.4
R	19.4	LA COLINA	1.3
← L	20.7	TUSTIN RANCH	1.0
R	21.7	PORTOLA	0.7
R	22.4	Peters Cyn Tr (path)	1.0
R	23.4	at "T" <Hicks / Peters Cyn>	2.2
↖ BL	25.6	Como Channle Tr	0.3
R	25.9	HARVARD	0.3
← *L	26.2	IRVINE CENTER	0.9
← *L	27.1	DEERWOOD <i>to start</i>	



Questions/comments: [rides@bikeirvine.org](mailto:rides@bikeirvine.org) @9/21/19

Report mishaps to [crash@bikeirvine.org](mailto:crash@bikeirvine.org)

DCP13 M <https://ridewithgps.com/routes/27878322>

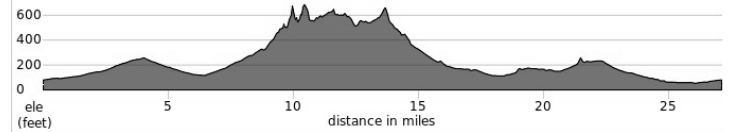
## DEERFIELD #13 - MEDIUM

27.3 Miles

	@Mile	CF4 (46.8'/m) +/-1,277 ft	Dist
← L	0.1	DEERWOOD E	0.6
R	0.7	DEERCREEK	0.0
R	0.7	DEERFIELD	0.2
← L	0.9	YALE	3.2
← L	4.1	MEADOWOOD	0.6
← L	4.7	CULVER	0.7
R	5.4	IRVINE BLVD	1.1
R	6.5	JAMBOREE	4.9
X	11.4	<CHAPMAN / SANTIAGO>	0.2
← L	11.6	SANTIAGO CANYON	0.5
← *L	12.1	NEWPORT	4.3
← *L	16.4	LA COLINA	1.0
R	17.4	BROWNING	0.5
R	17.9	IRVINE BLVD	0.9
↗ BR	18.8	OLD IRVINE BLVD	0.1
R	18.9	<i>into center just before Newport</i>	0.1

 **PEET'S COFFEE**  
NEWPORT & OLD IRVINE, TUSTIN

R	19.0	NEWPORT	0.4
R	19.4	LA COLINA	1.3
← L	20.7	TUSTIN RANCH	1.0
R	21.7	PORTOLA	0.7
R	22.4	Peters Cyn Tr (path)	1.0
R	23.4	at "T" <Hicks / Peters Cyn>	2.2
↖ BL	25.6	Como Channle Tr	0.3
R	25.9	HARVARD	0.3
← *L	26.2	IRVINE CENTER	0.9
← *L	27.1	DEERWOOD <i>to start</i>	



Questions/comments: [rides@bikeirvine.org](mailto:rides@bikeirvine.org) @9/21/19

Report mishaps to [crash@bikeirvine.org](mailto:crash@bikeirvine.org)

DCP13 M <https://ridewithgps.com/routes/27878322>

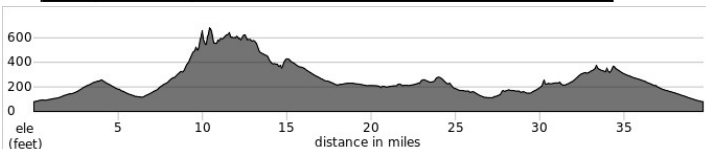
## DEERFIELD #13 - LONG

39.8 Miles

	@Mile	CF3 (39.2'/m) +/-1,562 ft	Dist
←	L	0.0 DEERWOOD	0.7
	R	0.7 DEERCREEK	0.0
	R	0.7 DEERFIELD	0.2
←	L	0.9 YALE	3.2
←	L	4.1 MEADOWOOD	0.6
←	L	4.7 CULVER	0.7
	R	5.4 IRVINE BLVD	1.1
	R	6.5 JAMBOREE	4.9
	X	11.4 <CHAPMAN/SANTIAGO CYN>	0.2
←	L	11.6 SANTIAGO CANYON	2.9
	R	14.5 CANNON	0.5
←	*L	15.0 TAFT	2.3
←	*L	17.3 TUSTIN	0.1
	R	17.4 TAFT	0.6
←	L	18.0 CAMBRIDGE	2.9
←	L	20.9 FAIRHAVEN	2.3
	R	23.2 HEWES	0.3
←	L	23.5 FOOTHILL	0.7
	R	24.2 NEWPORT	1.0
←	*L	25.2 LA COLINA	1.0
	R	26.2 BROWNING	0.5
	R	26.7 IRVINE BLVD	0.8
↗	BR	27.5 OLD IRVINE BLVD	0.2
	R	27.7 <i>into center just before Newport</i>	0.1

 **PEET'S COFFEE**  
NEWPORT & OLD IRVINE, TUSTIN

	R	27.8 NEWPORT	0.4
	R	28.2 LA COLINA	1.3
←	L	29.5 TUSTIN RANCH	1.0
	R	30.5 PORTOLA	3.9
	R	34.4 SAND CANYON	3.2
	R	37.6 IRVINE CENTER	2.1
	R	39.7 DEERWOOD <i>to start</i>	



Questions/comments: [rides@bikeirvine.org](mailto:rides@bikeirvine.org) @9/21/19

Report mishaps to [crash@bikeirvine.org](mailto:crash@bikeirvine.org)

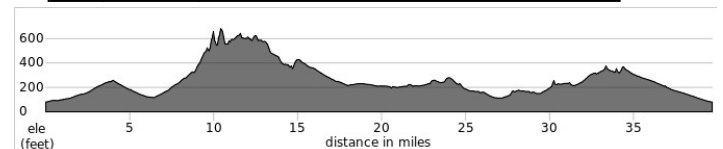
## DEERFIELD #13 - LONG

39.8 Miles

	@Mile	CF3 (39.2'/m) +/-1,562 ft	Dist
←	L	0.0 DEERWOOD	0.7
	R	0.7 DEERCREEK	0.0
	R	0.7 DEERFIELD	0.2
←	L	0.9 YALE	3.2
←	L	4.1 MEADOWOOD	0.6
←	L	4.7 CULVER	0.7
	R	5.4 IRVINE BLVD	1.1
	R	6.5 JAMBOREE	4.9
	X	11.4 <CHAPMAN/SANTIAGO CYN>	0.2
←	L	11.6 SANTIAGO CANYON	2.9
	R	14.5 CANNON	0.5
←	*L	15.0 TAFT	2.3
←	*L	17.3 TUSTIN	0.1
	R	17.4 TAFT	0.6
←	L	18.0 CAMBRIDGE	2.9
←	L	20.9 FAIRHAVEN	2.3
	R	23.2 HEWES	0.3
←	L	23.5 FOOTHILL	0.7
	R	24.2 NEWPORT	1.0
←	*L	25.2 LA COLINA	1.0
	R	26.2 BROWNING	0.5
	R	26.7 IRVINE BLVD	0.8
↗	BR	27.5 OLD IRVINE BLVD	0.2
	R	27.7 <i>into center just before Newport</i>	0.1

 **PEET'S COFFEE**  
NEWPORT & OLD IRVINE, TUSTIN

	R	27.8 NEWPORT	0.4
	R	28.2 LA COLINA	1.3
←	L	29.5 TUSTIN RANCH	1.0
	R	30.5 PORTOLA	3.9
	R	34.4 SAND CANYON	3.2
	R	37.6 IRVINE CENTER	2.1
	R	39.7 DEERWOOD <i>to start</i>	



Questions/comments: [rides@bikeirvine.org](mailto:rides@bikeirvine.org) @9/21/19

Report mishaps to [crash@bikeirvine.org](mailto:crash@bikeirvine.org)