

## DEERFIELD #12 - SHORT

16.4 Miles

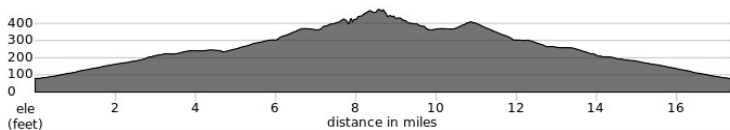
	@Mile	CF2 (28.3'/m) +/-464 ft	Dist
←	L 0.1	IRVINE CENTER	1.9
←	*L 2.0	VALLEY OAK	0.3
	R 2.3	OAK CYN / LAGUNA CYN	0.4
←	L 2.7	TECHNOLOGY	1.9
	X 4.6	ALTON (first time)	0.7
	R 5.3	ALTON (second time: go East)	1.4
	R 6.7	TOLEDO	0.8
←	*L 7.5	SERRANO	0.8
←	L 8.3	into Heritage Hill Plaza	0.1



### BAGELS AND BREW

SERRANO & LAKE FOREST, LAKE FOREST

←	L 8.4	SERRANO	0.1
	R 8.5	LAKE FOREST	0.5
	R 9.0	TOLEDO	1.3
←	L 10.3	ALTON	0.8
	R 11.1	BARRANCA	1.9
	R 13.0	IRVINE CENTER	3.3
	R 16.3	DEERWOOD to start	



Qustions/comments: [rides@bikeirvine.org](mailto:rides@bikeirvine.org) rev 8/20/21

Report mishaps to [crash@bikeirvine.org](mailto:crash@bikeirvine.org)

SAT12 S

<https://ridewithgps.com/routes/33895434>

## DEERFIELD #12 - SHORT

16.4 Miles

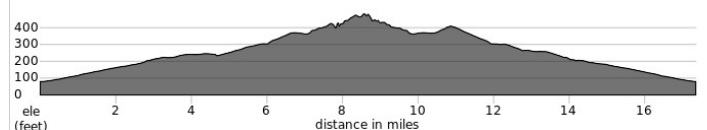
	@Mile	CF2 (28.3'/m) +/-464 ft	Dist
←	L 0.1	IRVINE CENTER	1.9
←	*L 2.0	VALLEY OAK	0.3
	R 2.3	OAK CYN / LAGUNA CYN	0.4
←	L 2.7	TECHNOLOGY	1.9
	X 4.6	ALTON (first time)	0.7
	R 5.3	ALTON (second time: go East)	1.4
	R 6.7	TOLEDO	0.8
←	*L 7.5	SERRANO	0.8
←	L 8.3	into Heritage Hill Plaza	0.1



### BAGELS AND BREW

SERRANO & LAKE FOREST, LAKE FOREST

←	L 8.4	SERRANO	0.1
	R 8.5	LAKE FOREST	0.5
	R 9.0	TOLEDO	1.3
←	L 10.3	ALTON	0.8
	R 11.1	BARRANCA	1.9
	R 13.0	IRVINE CENTER	3.3
	R 16.3	DEERWOOD to start	



Qustions/comments: [rides@bikeirvine.org](mailto:rides@bikeirvine.org) rev 8/20/21

Report mishaps to [crash@bikeirvine.org](mailto:crash@bikeirvine.org)

SAT12 S

<https://ridewithgps.com/routes/33895434>

## DEERFIELD #12 - MEDIUM

29.2 Miles

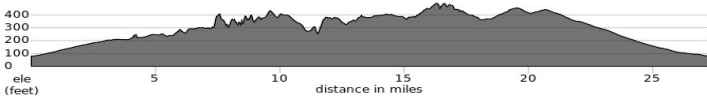
	@Mile	CF3 (39.7'/m) +/-1,159 ft	Dist
←	L 0.1	IRVINE CENTER	3.8
	R 3.9	PACIFICA	0.6
←	L 4.5	SPECTRUM	0.1
←	L 4.6	BRIDGE over San Diego Crk	0.0
←	L 4.6	SD Ck Tr path under FRWY	1.0
↖	JL 5.6	exit path onto DANA	0.1
←	L 5.7	ANTIVO / RESEARCH	2.0
	to 7.7	DEL LAGO (X LAKE FOREST)	0.4
←	L 8.1	ALCALDE	0.2
	R 8.3	PERALTA	0.1
	R 8.4	RIDGE ROUTE	1.0
←	L 9.4	SANTA VITTORIA	0.7
←	L 10.1	SANTA MARIA	0.7
	R 10.8	MOULTON	2.2
←	*L 13.0	LAGUNA HILLS	0.7
←	*L 13.7	PASEO DE VALENCIA	0.8
	R 14.5	Aliso Creek Bikeway under Fwy	1.0
↖	BL 15.5	exit path to LOS ALISOS NB	0.0
	R 15.5	LOS ALISOS	0.3
←	*L 15.8	MUIRLANDS	1.1
	R 16.9	RIDGE ROUTE	1.3
←	L 18.2	SERRANO (X LAKE FOREST)	0.2
	R 18.4	into Heritage Hill Plaza	0.4



### BAGELS AND BREW

SERRANO & LAKE FOREST, LAKE FOREST

	R 18.8	SERRANO	0.8
	R 19.6	TOLEDO	0.8
	R 20.4	ALTON	0.7
←	*L 21.1	IRVINE BLVD	2.3
←	*L 23.4	BOSQUE	1.0
	R 24.4	GREAT PARK / TRABUCO	2.8
←	*L 27.2	YALE	1.5
	R 28.7	IRVINE CENTER	0.4
	R 29.1	DEERWOOD to start	



Questions/comments: [rides@bikeirvine.org](mailto:rides@bikeirvine.org)

rev 10/25/23

Report mishaps to [crash@bikeirvine.org](mailto:crash@bikeirvine.org)

SAT12M3

<https://ridewithgps.com/routes/33894606>

## DEERFIELD #12 - MEDIUM

29.2 Miles

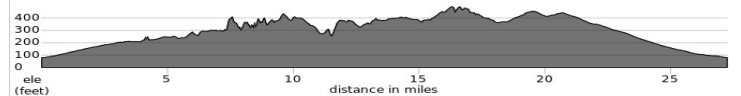
	@Mile	CF3 (39.7'/m) +/-1,159 ft	Dist
←	L 0.1	IRVINE CENTER	3.8
	R 3.9	PACIFICA	0.6
←	L 4.5	SPECTRUM	0.1
←	L 4.6	BRIDGE over San Diego Crk	0.0
←	L 4.6	SD Ck Tr path under FRWY	1.0
↖	JL 5.6	exit path onto DANA	0.1
←	L 5.7	ANTIVO / RESEARCH	2.0
	to 7.7	DEL LAGO (X LAKE FOREST)	0.4
←	L 8.1	ALCALDE	0.2
	R 8.3	PERALTA	0.1
	R 8.4	RIDGE ROUTE	1.0
←	L 9.4	SANTA VITTORIA	0.7
←	L 10.1	SANTA MARIA	0.7
	R 10.8	MOULTON	2.2
←	*L 13.0	LAGUNA HILLS	0.7
←	*L 13.7	PASEO DE VALENCIA	0.8
	R 14.5	Aliso Creek Bikeway under Fwy	1.0
↖	BL 15.5	exit path to LOS ALISOS NB	0.0
	R 15.5	LOS ALISOS	0.3
←	*L 15.8	MUIRLANDS	1.1
	R 16.9	RIDGE ROUTE	1.3
←	L 18.2	SERRANO (X LAKE FOREST)	0.2
	R 18.4	into Heritage Hill Plaza	0.1



### BAGELS AND BREW

SERRANO & LAKE FOREST, LAKE FOREST

	R 18.5	SERRANO	0.8
	R 19.3	TOLEDO	0.8
	R 20.1	ALTON	0.7
←	*L 20.8	IRVINE BLVD	2.3
←	*L 23.1	BOSQUE	1.0
	R 24.1	GREAT PARK / TRABUCO	2.8
←	*L 26.9	YALE	1.5
	R 28.4	IRVINE CENTER	0.4
	R 28.8	DEERWOOD to start	



Questions/comments: [rides@bikeirvine.org](mailto:rides@bikeirvine.org)

rev 10/25/23

Report mishaps to [crash@bikeirvine.org](mailto:crash@bikeirvine.org)

SAT12M3

<https://ridewithgps.com/routes/33894606>

## DEERFIELD #12 - LONG

39.6 Miles

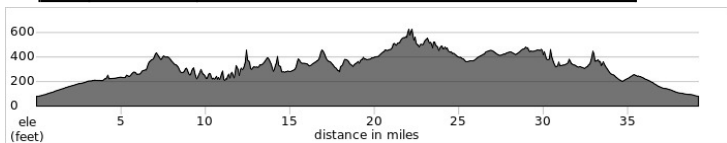
	@Mile	CF5 (59.8'/m) +/-2,367 ft	Dist
← L	0.1	IRVINE CENTER / MOULTON	12.6
← *L	12.7	CROWN VALLEY	1.3
← *L	14.0	CABOT	2.4
← L	16.4	PASEO DE VALENCIA	2.4
R	18.8	Aliso Creek Bikeway <i>under Fwy</i>	1.1
↖ BL	19.9	<i>exit path to LOS ALISOS NB</i>	0.1
R	20.0	LOS ALISOS	2.2
← *L	22.2	TRABUCO	1.5
← *L	23.7	RIDGE ROUTE	0.2
R	23.9	SERRANO (X LAKE FOREST)	0.5
R	24.4	<i>into Heritage Hill Plaza</i>	0.2



### BAGELS AND BREW

SERRANO & LAKE FOREST, LAKE FOREST

R	24.6	SERRANO	0.8
R	25.4	TOLEDO	0.8
R	26.2	ALTON	0.7
← *L	26.9	IRVINE BLVD	1.8
R	28.7	MODJESKA	0.6
← L	29.3	PORTOLA SPRINGS	0.3
← L	29.6	PORTOLA	3.2
R	32.8	ORCHARD HILLS / CULVER	2.2
← *L	35.0	MEADOWOOD	0.7
R	35.7	YALE	3.4
R	39.1	IRVINE CENTER	0.4
R	39.5	DEERWOOD <i>to start</i>	



Questions/comments: [rides@bikeirvine.org](mailto:rides@bikeirvine.org)

rev 10/25/23

Report mishaps to [crash@bikeirvine.org](mailto:crash@bikeirvine.org)

SAT12 L

<https://ridewithgps.com/routes/33895025>

## DEERFIELD #12 - LONG

39.6 Miles

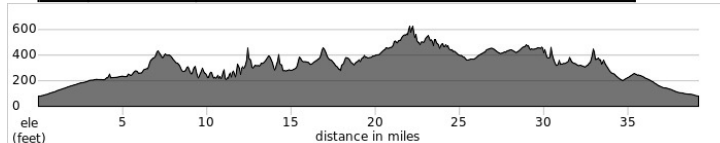
	@Mile	CF5 (59.8'/m) +/-2,367 ft	Dist
← L	0.1	IRVINE CENTER / MOULTON	12.6
← *L	12.7	CROWN VALLEY	1.3
← *L	14.0	CABOT	2.4
← L	16.4	PASEO DE VALENCIA	2.4
R	18.8	Aliso Creek Bikeway <i>under Fwy</i>	1.1
↖ BL	19.9	<i>exit path to LOS ALISOS NB</i>	0.1
R	20.0	LOS ALISOS	2.2
← *L	22.2	TRABUCO	1.5
← *L	23.7	RIDGE ROUTE	0.2
R	23.9	SERRANO	0.5
R	24.4	<i>into Heritage Hill Plaza</i>	0.2



### BAGELS AND BREW

SERRANO & LAKE FOREST, LAKE FOREST

R	24.6	SERRANO	0.8
R	25.4	TOLEDO	0.8
R	26.2	ALTON	0.7
← *L	26.9	IRVINE BLVD	1.8
R	28.7	MODJESKA	0.6
← L	29.3	PORTOLA SPRINGS	0.3
← L	29.6	PORTOLA	3.2
R	32.8	ORCHARD HILLS / CULVER	2.2
← *L	35.0	MEADOWOOD	0.7
R	35.7	YALE	3.4
R	39.1	IRVINE CENTER	0.4
R	39.5	DEERWOOD <i>to start</i>	



Questions/comments: [rides@bikeirvine.org](mailto:rides@bikeirvine.org)

rev 10/25/23

Report mishaps to [crash@bikeirvine.org](mailto:crash@bikeirvine.org)

SAT12 L

<https://ridewithgps.com/routes/33895025>