

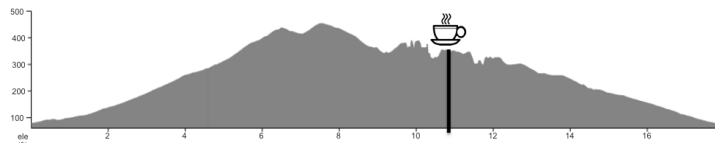
DEERFIELD #11 - SHORT

17.8 Miles

	@Mile	CF3 (30.4'/m) +/-542 ft	Dist
←	L 0.1	DEERWOOD	0.6
	R 0.7	DEERCREEK	0.0
	R 0.7	DEERFIELD	0.2
←	L 0.9	YALE	1.3
	R 2.2	TRABUCO	1.7
←	*L 3.9	SAND CANYON	0.6
	R 4.5	TOWNGATE	0.1
	R 4.6	CROSSPOINT	0.0
←	L 4.6	@ SABLE NE ❖to sidewalk	0.1
	to 4.7	Venta Spur Trail bridge	0.0
↶	FL 4.7	Venta Spur Trail	0.1
↷	FR 4.8	Venta Spur Trail	0.1
↶	JR 4.9	to curb cut onto NOVEL	0.0
↷	L 4.9	curb cut to NOVEL	0.0
←	L 4.9	NOVEL	0.0
	R 4.9	BENCHMARK	1.2
←	L 6.1	EPISODE	0.3
←	L 6.4	PUSAN	0.1
	R 6.5	IRVINE BLVD	1.8
	R 8.3	PARKER	0.4
←	L 8.7	TOLEDO	0.2
	R 8.9	GOODYEAR	0.4
←	L 9.3	JERONIMO	0.7
	R 10.0	LAKE FOREST	0.8
	R 10.8	2nd drive @ Jack in the Box	0.1

 **BRIO BRIO CAFÉ / JACK IN THE BOX**
Lake Forest & Muirlands, Lake Forest

	R 10.9	LAKE FOREST	0.1
	R 11.0	LAMBERT	0.1
	R 11.1	ASPAN	0.3
←	L 11.4	MUIRLANDS /BARRANCA	3.0
	R 14.4	IRVINE CENTER	3.3
	R 17.7	DEERWOOD to start	



Report mishaps to crash@bikeirvine.org rev 3/10/23

QUESTIONS / COMMENTS: rides@bikeirvine.org

SAT11 S <https://ridewithgps.com/routes/18784861>

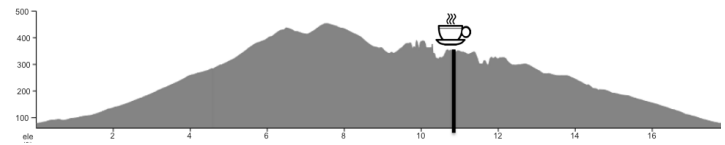
DEERFIELD #11 - SHORT

17.8 Miles

	@Mile	CF3 (30.4'/m) +/-542 ft	Dist
←	L 0.1	DEERWOOD	0.6
	R 0.7	DEERCREEK	0.0
	R 0.7	DEERFIELD	0.2
←	L 0.9	YALE	1.3
	R 2.2	TRABUCO	1.7
←	*L 3.9	SAND CANYON	0.6
	R 4.5	TOWNGATE	0.1
	R 4.6	CROSSPOINT	0.0
←	L 4.6	@ SABLE NE ❖to sidewalk	0.1
	to 4.7	Venta Spur Trail bridge	0.0
↶	FL 4.7	Venta Spur Trail	0.1
↷	FR 4.8	Venta Spur Trail	0.1
↶	JR 4.9	to curb cut onto NOVEL	0.0
↷	L 4.9	curb cut to NOVEL	0.0
←	L 4.9	NOVEL	0.0
	R 4.9	BENCHMARK	1.2
←	L 6.1	EPISODE	0.3
←	L 6.4	PUSAN	0.1
	R 6.5	IRVINE BLVD	1.8
	R 8.3	PARKER	0.4
←	L 8.7	TOLEDO	0.2
	R 8.9	GOODYEAR	0.4
←	L 9.3	JERONIMO	0.7
	R 10.0	LAKE FOREST	0.7
	R 10.7	2nd drive @ Jack in the Box	0.2

 **BRIO BRIO CAFÉ / JACK IN THE BOX**
Lake Forest & Muirlands, Lake Forest

	R 10.9	LAKE FOREST	0.1
	R 11.0	LAMBERT	0.1
	R 11.1	ASPAN	0.3
←	L 11.4	MUIRLANDS /BARRANCA	3.0
	R 14.4	IRVINE CENTER	3.3
	R 17.7	DEERWOOD to start	



Report mishaps to crash@bikeirvine.org rev 3/10/23

QUESTIONS / COMMENTS: rides@bikeirvine.org

SAT11 S <https://ridewithgps.com/routes/18784861>

DEERFIELD #11 - MEDIUM

26.8 Miles

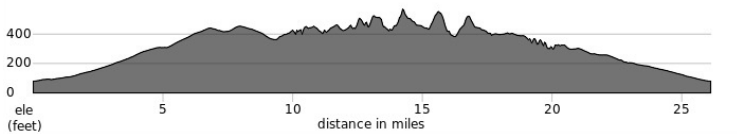
	@Mile	CF4 (45.2'/m) +/-1,211 ft	Dist
← L	0.1	DEERWOOD	0.6
R	0.7	DEERCREEK	0.0
R	0.7	DEERFIELD	0.2
← L	0.9	YALE	1.3
R	2.2	TRABUCO / GREAT PARK	2.3
← *L	4.5	RIDGE VALLEY	1.1
R	5.6	IRVINE BLVD	3.2
R	8.8	PARKER	0.4
← L	9.2	TOLEDO WAY	1.5
R	10.7	RIDGE ROUTE	0.5
← L	11.2	JERONIMO	3.3
R	14.5	MARGUERITE PKWY	0.7
R	15.2	LA PAZ	1.1
R	16.3	MUIRLANDS	3.2
← *L	19.5	LAKE FOREST	0.2
R	19.7	2nd drive @ Jack in the Box	0.1



BRIO BRIO CAFÉ / JACK IN THE BOX

Lake Forest & Muirlands, Lake Forest

R	19.8	LAKE FOREST	0.2
R	20.0	ASPAN	0.5
← L	20.5	MUIRLANDS /BARRANCA	3.0
R	23.5	IRVINE CENTER	3.2
R	26.7	DEERWOOD <i>to start</i>	



Report mishaps to crash@bikeirvine.org rev 3/10/23

QUESTIONS / COMMENTS: rides@bikeirvine.org

SAT11 M <https://ridewithgps.com/routes/18784658>

DEERFIELD #11 - MEDIUM

26.8 Miles

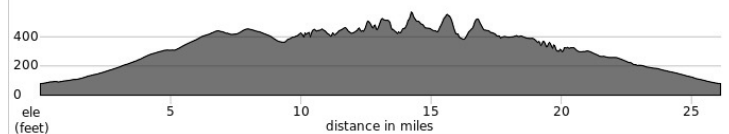
	@Mile	CF4 (45.2'/m) +/-1,211 ft	Dist
← L	0.1	DEERWOOD	0.6
R	0.7	DEERCREEK	0.0
R	0.7	DEERFIELD	0.2
← L	0.9	YALE	1.3
R	2.2	TRABUCO / GREAT PARK	2.3
← *L	4.5	RIDGE VALLEY	1.1
R	5.6	IRVINE BLVD	3.2
R	8.8	PARKER	0.4
← L	9.2	TOLEDO WAY	1.5
R	10.7	RIDGE ROUTE	0.5
← L	11.2	JERONIMO	3.3
R	14.5	MARGUERITE PKWY	0.7
R	15.2	LA PAZ	1.1
R	16.3	MUIRLANDS	3.2
← *L	19.5	LAKE FOREST	0.2
R	19.7	2nd drive @ Jack in the Box	0.1



BRIO BRIO CAFÉ / JACK IN THE BOX

Lake Forest & Muirlands, Lake Forest

R	19.8	LAKE FOREST	0.2
R	20.0	ASPAN	0.5
← L	20.5	MUIRLANDS /BARRANCA	3.0
R	23.5	IRVINE CENTER	3.2
R	26.7	DEERWOOD <i>to start</i>	



Report mishaps to crash@bikeirvine.org rev 3/10/23


QUESTIONS / COMMENTS: rides@bikeirvine.org

SAT11 M <https://ridewithgps.com/routes/18784658>

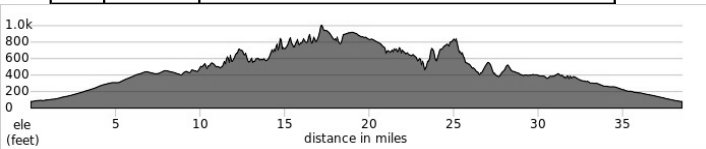
DEERFIELD #11 - LONG

38.5 Miles

	@Mile	CF6 (68.9'/m) +/-2,653 ft	Dist
← L	0.1	DEERWOOD	0.6
R	0.7	DEERCREEK	0.0
R	0.7	DEERFIELD	0.2
← L	0.9	YALE	1.3
R	2.2	TRABUCO / GREAT PARK	2.3
← *L	4.5	RIDGE VALLEY	1.1
R	5.6	IRVINE BLVD/ TRABUCO	7.8
← *L	13.4	MARGUERITE	2.9
R	16.3	SANTA MARGARITA	2.5
R	18.8	EMPRESA	0.5
R	19.3	LAS BANDERAS	0.9
R	20.2	ANTONIO	2.8
R	23.0	OSO	0.9
R	23.9	FELIPE	1.2
← *L	25.1	LA PAZ	2.6
R	27.7	MUIRLANDS	3.2
← *L	30.9	LAKE FOREST	0.2
R	31.1	2nd drive @ Jack in the Box	0.1

 BRIO BRIO CAFÉ / JACK IN THE BOX
Lake Forest & Muirlands, Lake Forest

R	31.2	LAKE FOREST	0.2
R	31.4	ASPAN	0.5
← L	31.9	MUIRLANDS /BARRANCA	2.6
R	34.5	TECHNOLOGY	1.4
R	35.9	LAGUNA CYN / OAK CYN	0.4
← L	36.3	VALLEY OAK	0.2
R	36.5	IRVINE CENTER	1.9
R	38.4	DEERWOOD to start	



Report mishaps to crash@bikeirvine.org rev 3/10/23


QUESTIONS / COMMENTS: rides@bikeirvine.org

SAT11L2 <https://ridewithgps.com/routes/18784351>

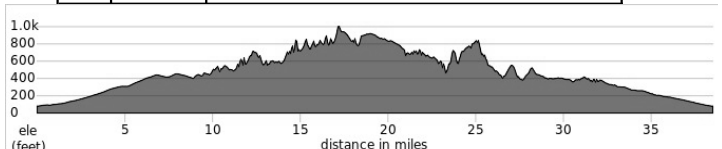
DEERFIELD #11 - LONG

38.5 Miles

	@Mile	CF6 (68.9'/m) +/-2,653 ft	Dist
← L	0.1	DEERWOOD	0.6
R	0.7	DEERCREEK	0.0
R	0.7	DEERFIELD	0.2
← L	0.9	YALE	1.3
R	2.2	TRABUCO / GREAT PARK	2.3
← *L	4.5	RIDGE VALLEY	1.1
R	5.6	IRVINE BLVD/ TRABUCO	7.8
← *L	13.4	MARGUERITE	2.9
R	16.3	SANTA MARGARITA	2.5
R	18.8	EMPRESA	0.5
R	19.3	LAS BANDERAS	0.9
R	20.2	ANTONIO	2.8
R	23.0	OSO	0.9
R	23.9	FELIPE	1.2
← *L	25.1	LA PAZ	2.6
R	27.7	MUIRLANDS	3.2
← *L	30.9	LAKE FOREST	0.2
R	31.1	2nd drive @ Jack in the Box	0.1

 BRIO BRIO CAFÉ / JACK IN THE BOX
Lake Forest & Muirlands, Lake Forest

R	31.2	LAKE FOREST	0.2
R	31.4	ASPAN	0.5
← L	31.9	MUIRLANDS /BARRANCA	2.6
R	34.5	TECHNOLOGY	1.4
R	35.9	LAGUNA CYN / OAK CYN	0.4
← L	36.3	VALLEY OAK	0.2
R	36.5	IRVINE CENTER	1.9
R	38.4	DEERWOOD to start	



Report mishaps to crash@bikeirvine.org rev 3/10/23

QUESTIONS / COMMENTS: rides@bikeirvine.org

SAT11L2 <https://ridewithgps.com/routes/18784351>